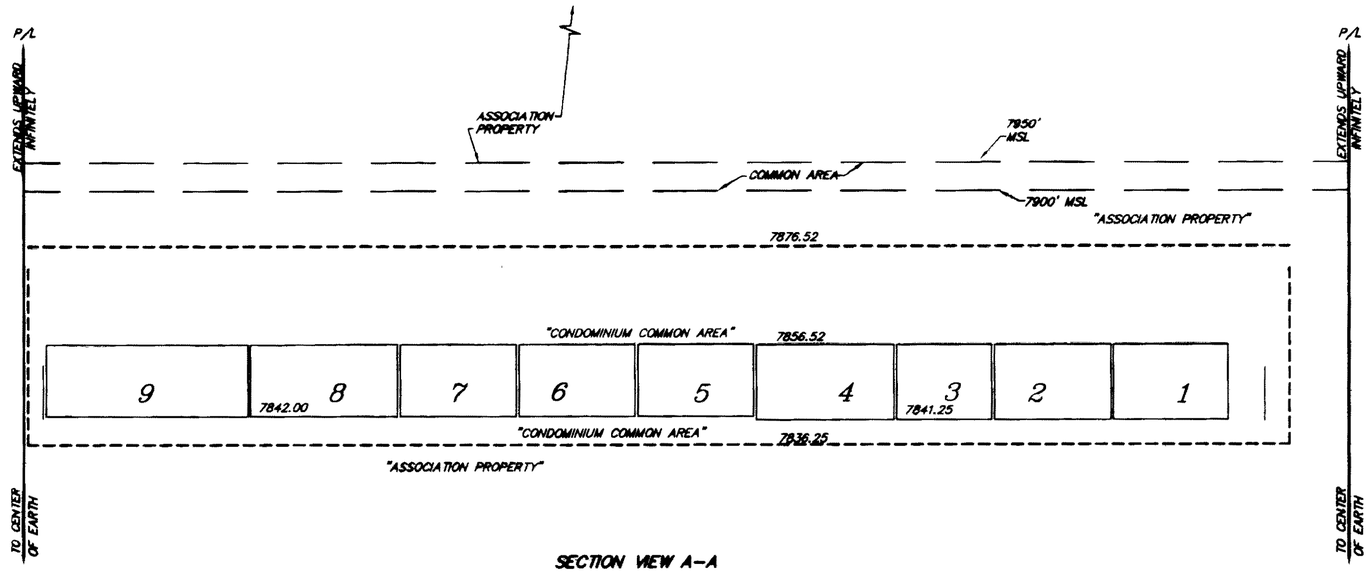

SECTION VIEW A-A

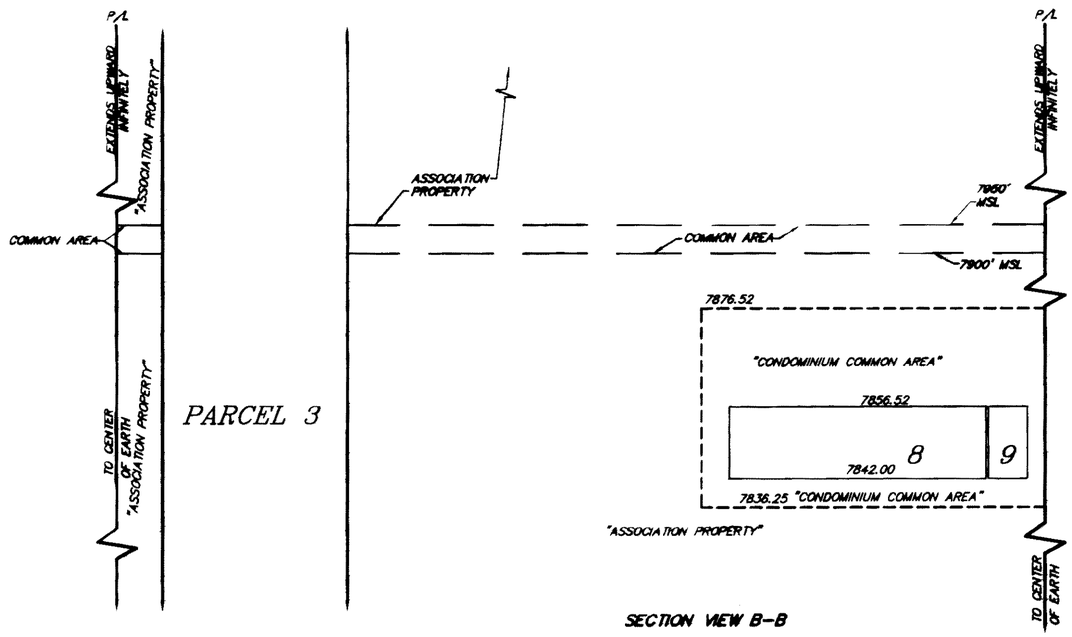

SECTION VIEW B-B

NOTES

SEE SHEET 2 FOR BEARINGS AND DISTANCES FOR HORIZONTAL DIMENSIONS NOT SHOWN HEREON

BENCHMARK

TOP OF MOST W'LY BOLT ON FIRE HYDRANT 0.40' ABOVE GRADE, LOCATED ON CHATEAU ROAD 500' WEST OF OLD MAMMOTH ROAD. ELEVATION = 7851.64

GRAPHIC SCALE



(IN FEET)
1 inch = 20 ft.

CONDOMINIUM PLAN FOR

THE PLAZA AT MAMMOTH LAKES PHASE I

TOWN OF MAMMOTH LAKES, MONO COUNTY, CALIFORNIA

BEING A SUBDIVISION OF PARCEL 1 OF PARCEL MAP NO. 36-220 PER MAP RECORDED IN BOOK 4 OF PARCEL MAPS, AT PAGES 61 THROUGH 61A

tha
triad/holmes assoc, inc.

C:\Land Projects 2004\500-5 Ace Hardware\The-Plaza-Condo Plan.dwg, 2/28/2007 8:14:14 AM, Jonathan Pitt