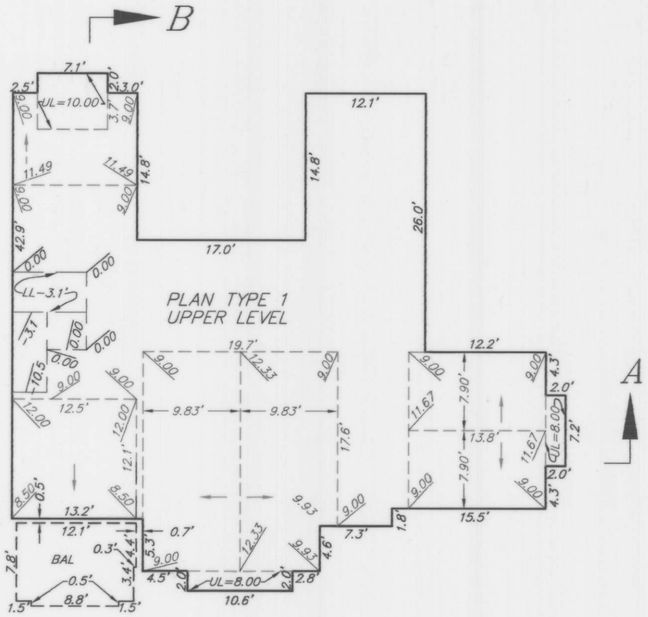

UPPER LEVEL ELEVATION LIMITS

UNIT	LOWER*	UPPER
1302	7916.2	7925.2
1316	7920.0	7929.0
1324	7932.4	7941.4
1332	7934.3	7943.3
1403	7932.6	7941.6
1415	7933.8	7942.8
1423	7934.9	7943.9
1435	7934.6	7943.6
1505	7920.5	7929.5
1513	7921.0	7930.0
1525	7921.3	7930.3
1533	7923.2	7932.9

*EXCEPT AS SHOWN ABOVE

X.XX = UPPER LEVEL LIMIT AT POINT SHOWN (LOWER LIMIT OF LEVEL+X)

X.XX = LOWER LIMIT OF LEVEL−X

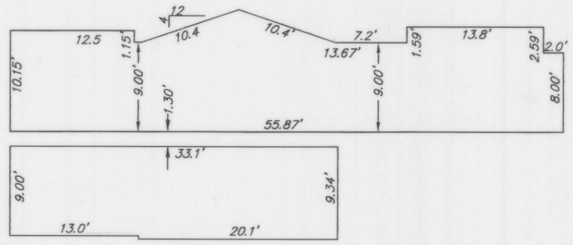

SECTION A−A

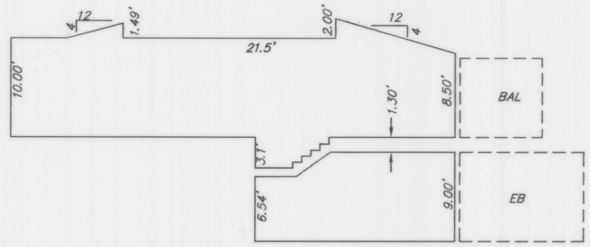

SECTION B−B

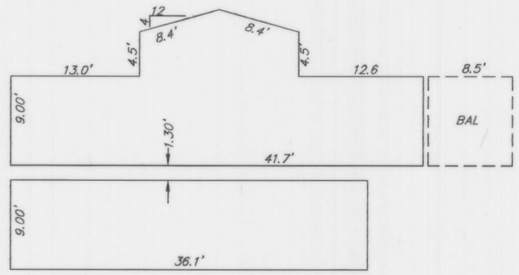

SECTION C−C

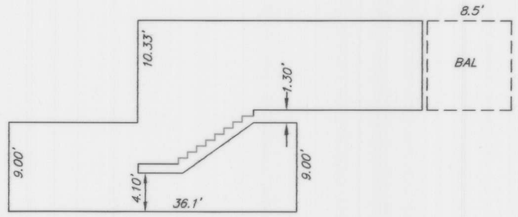

SECTION D−D

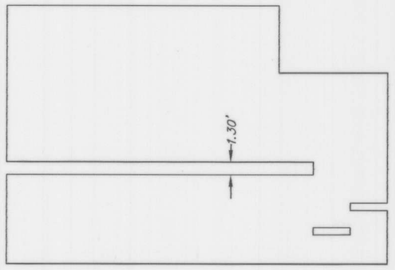

SECTION E−E

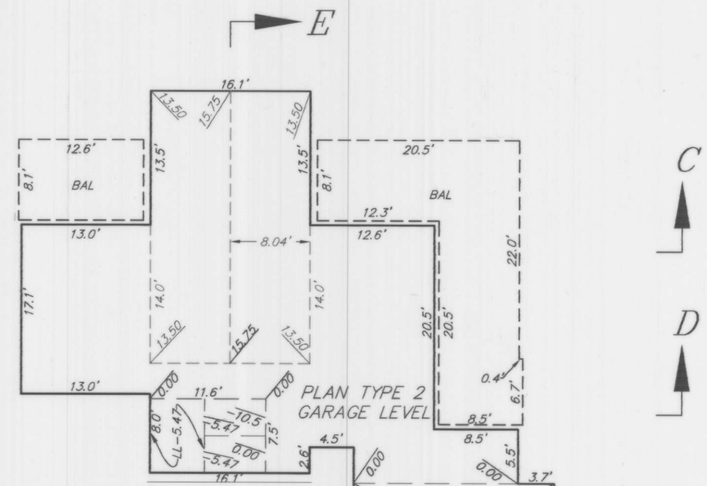

GARAGE LEVEL ELEVATION LIMITS

UNIT	LOWER*	UPPER
1300	7905.7	7914.7
1310 and 1314	7909.5	7918.5
1322	7921.9	7930.9
1330 and 1334	7923.8	7932.8
1401	7922.1	7931.1
1413	7923.3	7932.3
1421 and 1425	7924.4	7933.4
1433	7924.1	7933.1
1503	7910.0	7919.0
1511 and 1515	7910.5	7919.5
1523	7910.8	7919.8
1531 and 1535	7912.7	7921.7

*EXCEPT AS SHOWN ABOVE

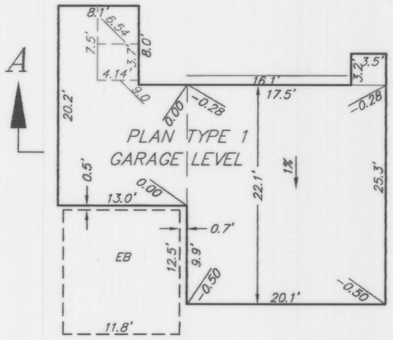

GARAGE LEVEL ELEVATION LIMITS

UNIT	LOWER*	UPPER
1302	7905.7	7914.7
1316	7909.5	7918.5
1324	7921.9	7930.9
1332	7923.8	7932.8
1403	7922.1	7931.1
1415	7923.3	7932.3
1423	7924.4	7933.4
1435	7924.1	7933.1
1505	7910.0	7919.0
1513	7910.5	7919.5
1525	7910.8	7919.8
1533	7912.7	7921.7

*EXCEPT AS SHOWN ABOVE

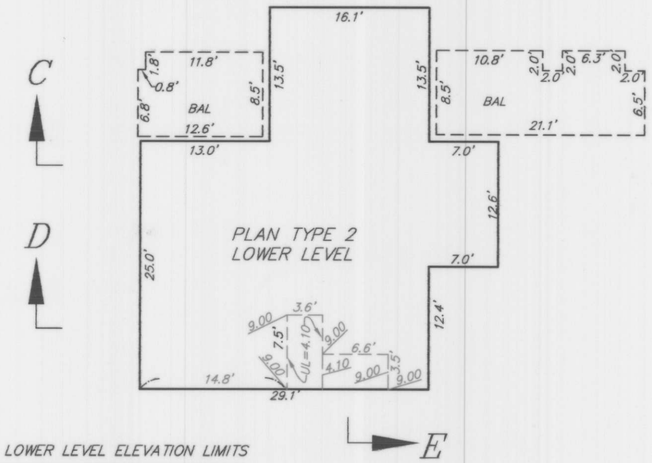

LOWER LEVEL ELEVATION LIMITS

UNIT	LOWER*	UPPER
1300	7895.4	7904.4
1310 and 1314	7899.2	7908.2
1322	7911.6	7920.6
1330 and 1334	7913.5	7922.5
1401	7911.8	7920.8
1413	7913.0	7922.0
1421 and 1425	7914.1	7923.1
1433	7913.8	7922.8
1503	7899.7	7908.7
1511 and 1515	7900.2	7909.2
1523	7900.5	7909.5
1531 and 1535	7902.4	7911.4

*EXCEPT AS SHOWN ABOVE

UNIT PLAN TYPES 1 AND 2 – PLANS AND SECTIONS

SCALE: 1"=10'

CONDOMINIUM PLAN FOR

SNOWCREEK VII PHASE I

TOWN OF MAMMOTH LAKES, MONO COUNTY, CALIFORNIA

BEING A SUBDIVISION OF LOT 1 OF TRACT NO. 36-236A PER MAP RECORDED IN BOOK 10 OF TRACT MAPS, AT PAGES 106 THROUGH 105F

triad/holmes assoc.

C:\Land Projects 2004\2142.2 Snowcreek VII\Condo Plan SCVII-Phase I.dwg, 5/21/2007 7:50:24 AM, Jonathan Pitt