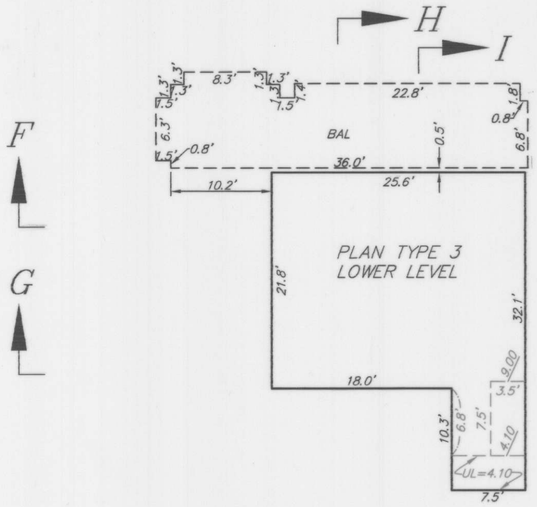

LOWER LEVEL ELEVATION LIMITS

UNIT	LOWER*	UPPER*
1304	7895.4	7904.4
1320	7911.6	7920.6
1405	7911.8	7920.8
1411	7913.0	7922.0
1431	7913.8	7922.8
1501	7899.7	7908.7
1521	7900.5	7909.5

*EXCEPT AS SHOWN ABOVE

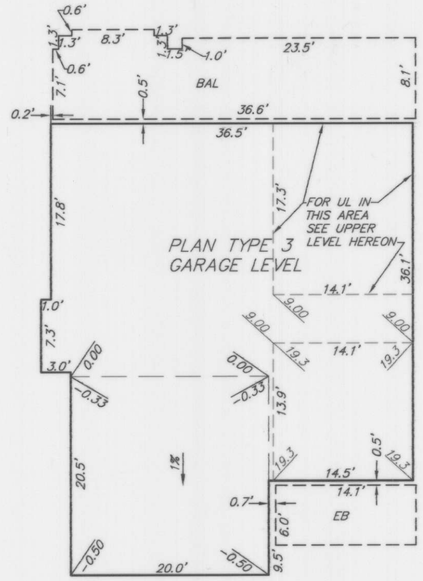

GARAGE LEVEL ELEVATION LIMITS

UNIT	LOWER*	UPPER*
1304	7905.7	7914.7
1320	7921.9	7930.9
1405	7922.1	7931.1
1411	7923.3	7932.3
1431	7924.1	7933.1
1501	7910.0	7919.0
1521	7910.8	7919.8

*EXCEPT AS SHOWN ABOVE

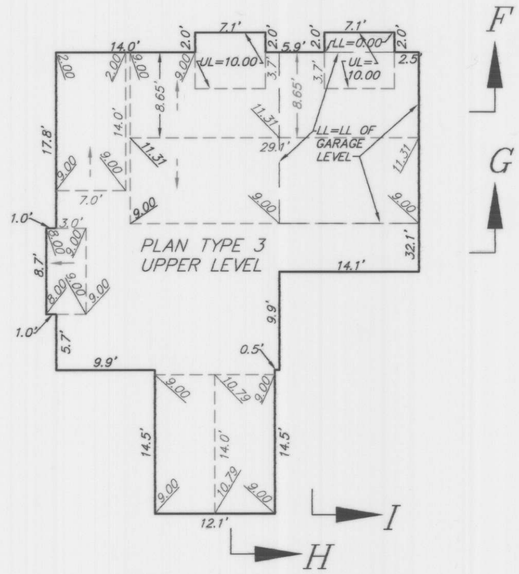

UPPER LEVEL ELEVATION LIMITS

UNIT	LOWER*	UPPER*
1304	7916.2	7923.7
1320	7932.4	7941.4
1405	7932.6	7941.6
1411	7933.8	7942.8
1431	7934.6	7943.6
1501	7920.5	7929.5
1521	7921.3	7930.3

*EXCEPT AS SHOWN ABOVE

X.XX = UPPER LEVEL LIMIT AT POINT SHOWN (LOWER LIMIT OF LEVEL+X)

X.XX = LOWER LIMIT OF LEVEL + X

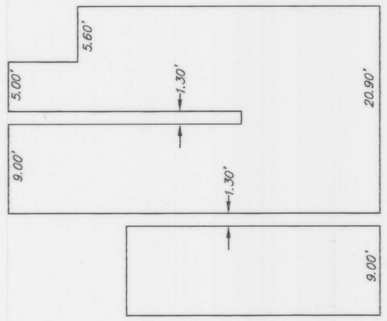

SECTION F–F

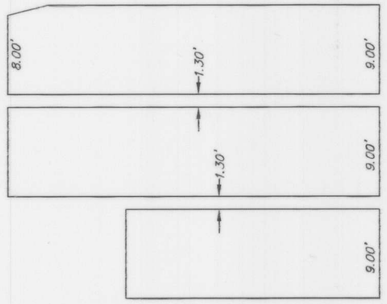

SECTION G–G

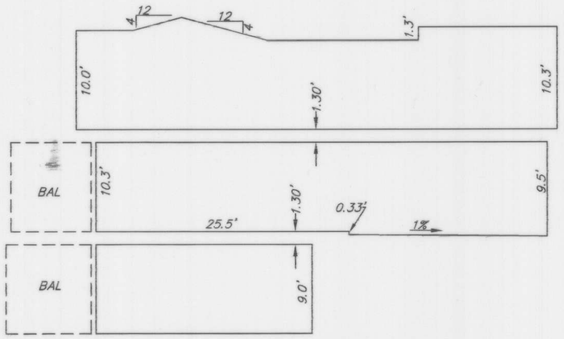

SECTION H–H

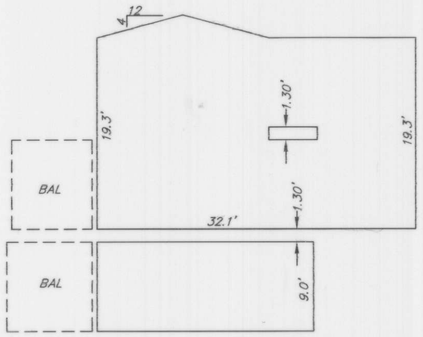

SECTION I–I

UNIT PLAN TYPE 3 – PLANS AND SECTIONS

SCALE: 1"=10'

CONDOMINIUM PLAN FOR

SNOWCREEK VII PHASE I

TOWN OF MAMMOTH LAKES, MONO COUNTY, CALIFORNIA

BEING A SUBDIVISION OF LOT 1 OF TRACT NO. 36-236A PER MAP RECORDED IN BOOK 10 OF TRACT MAPS, AT PAGES 105 THROUGH 105F

triad/holmes assoc.

C:\Land Projects 2004\2142.2 Snowcreek VII\Condo Plan SCVII-Phase I.dwg, 5/21/2007 8:03:01 AM, Jonathan Pitt