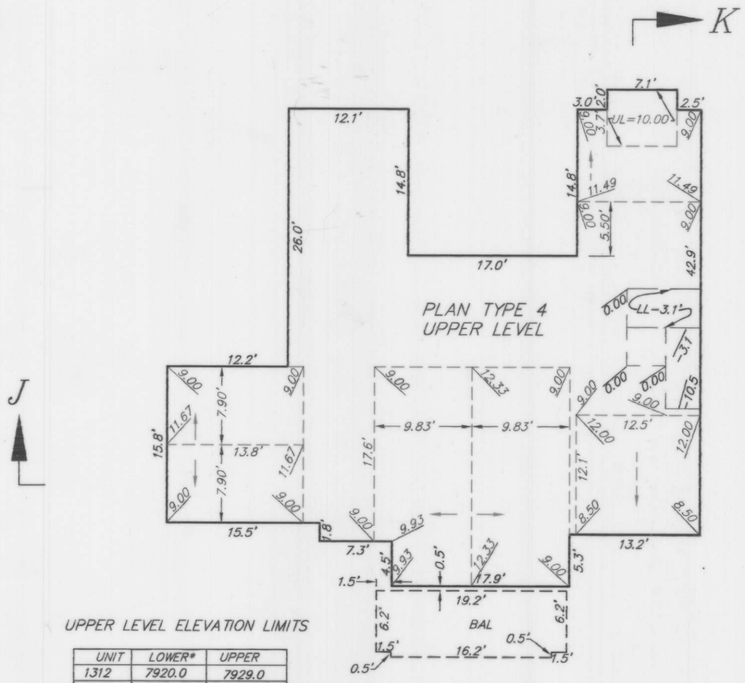

UPPER LEVEL ELEVATION LIMITS

UNIT	LOWER*	UPPER
1312	7920.0	7929.0
1336	7934.3	7943.3
1427	7934.9	7943.9
1517	7921.0	7930.0
1537	7923.2	7932.9

*EXCEPT AS SHOWN ABOVE

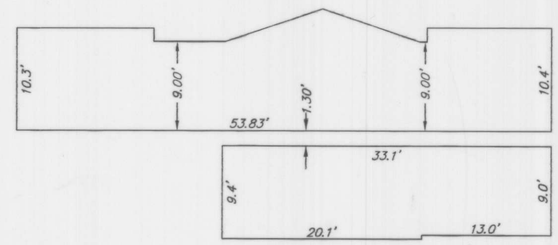

X.XX = UPPER LEVEL LIMIT AT POINT SHOWN (LOWER LIMIT OF LEVEL+X)

X.XX = LOWER LIMIT OF LEVEL-X

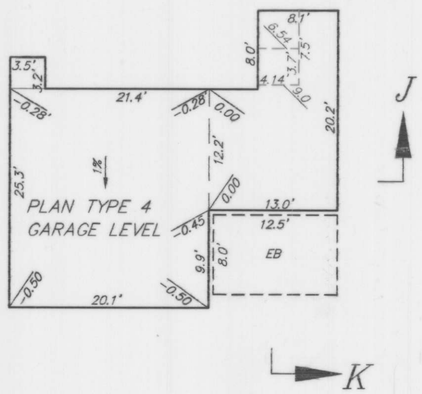

GARAGE LEVEL ELEVATION LIMITS

UNIT	LOWER*	UPPER
1312	7909.5	7918.5
1336	7923.8	7932.8
1427	7924.4	7933.4
1517	7910.5	7919.5
1537	7912.7	7921.7

*EXCEPT AS SHOWN ABOVE

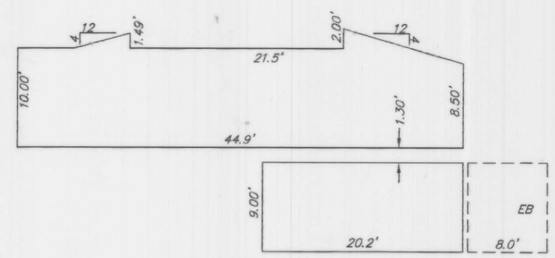

CONDOMINIUM PLAN FOR

SNOWCREEK VII PHASE I

TOWN OF MAMMOTH LAKES, MONO COUNTY, CALIFORNIA

BEING A SUBDIVISION OF LOT 1 OF TRACT NO. 36-236A PER MAP RECORDED IN BOOK 10 OF TRACT MAPS, AT PAGES 105 THROUGH 105F

UNIT PLAN TYPE 4 - PLANS AND SECTIONS

SCALE: 1"=10'

triad/holmes assoc.

SHEET 7 OF 7

C:\Land Projects 2004\2142.2 Snowcreek VII\Condo Plan SCVII-Phase I.dwg, 5/21/2007 8:07:26 AM, Jonathan Pitt