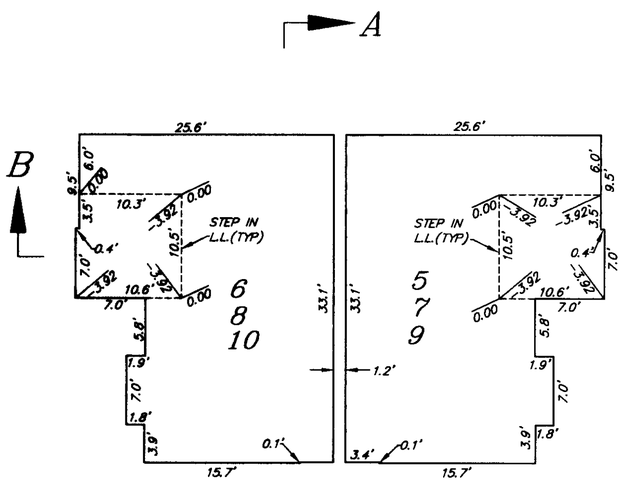

FIRST LEVEL

FIRST LEVEL ELEVATION LIMITS

UNIT	LOWER*	UPPER
5	8476.93	8485.93
6	8475.93	8484.93
7	8470.77	8479.77
8	8469.27	8478.27
9	8460.23	8469.23
10	8459.23	8468.23

*EXCEPT AS SHOWN ABOVE

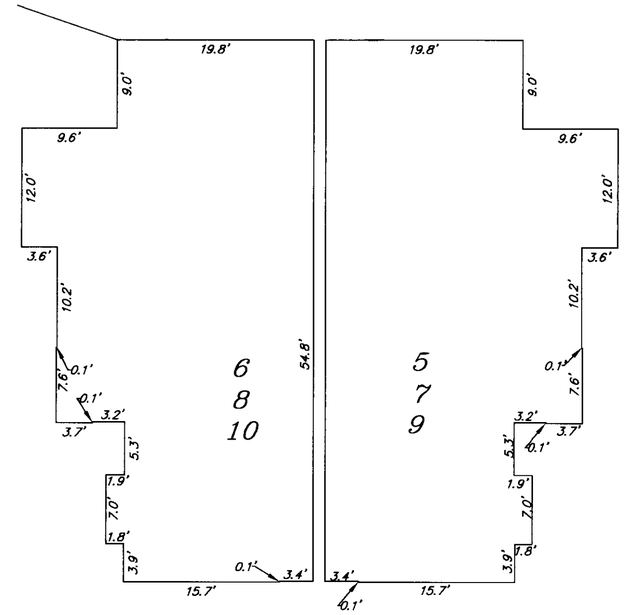

SECOND LEVEL

SECOND LEVEL ELEVATION LIMITS

UNIT	LOWER	UPPER
5	8486.93	8495.93
6	8485.93	8494.93
7	8480.77	8489.77
8	8479.27	8488.27
9	8470.23	8479.23
10	8469.23	8478.23

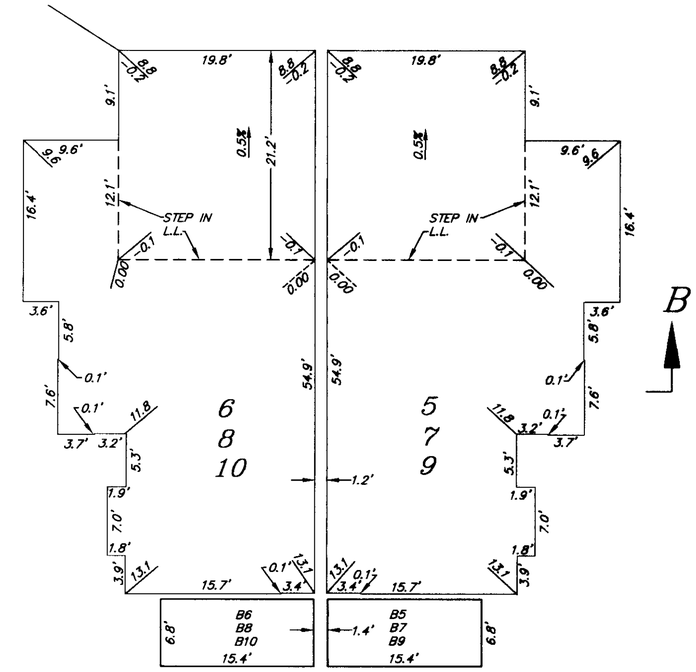

THIRD LEVEL

THIRD LEVEL ELEVATION LIMITS

UNIT	LOWER	UPPER*
5	8496.93	AS SHOWN
6	8495.93	AS SHOWN
7	8490.77	AS SHOWN
8	8489.27	AS SHOWN
9	8480.23	AS SHOWN
10	8479.23	AS SHOWN

*EXCEPT AS SHOWN ABOVE

LEGEND

X.XX = DIFFERENCE IN UPPER LEVEL LIMIT AT POINT SHOWN FROM THAT SHOWN ON ELEVATION LIMIT TABLES

X.XX = DIFFERENCE IN LOWER LEVEL LIMIT AT POINT SHOWN FROM THAT SHOWN ON ELEVATION LIMIT TABLES

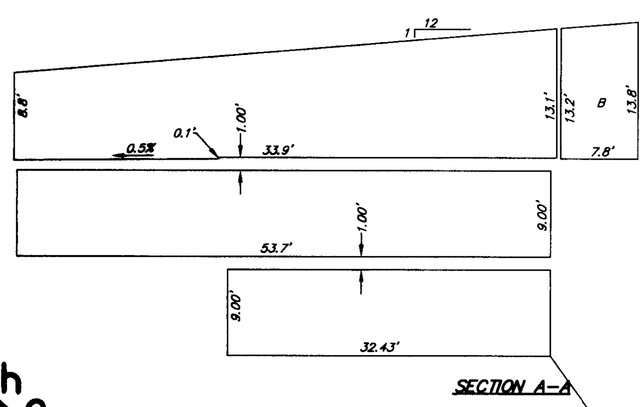

SECTION A-A

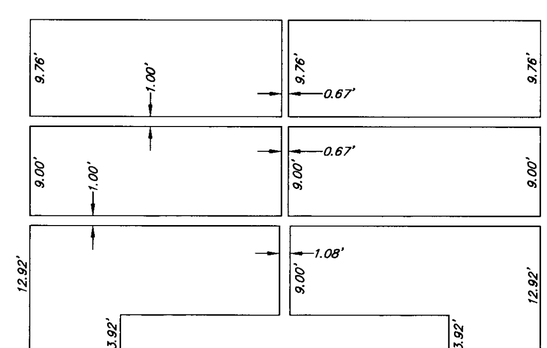

SECTION B-B

BLDG TYPE A PLANS AND SECTIONS
SCALE: 1"=10'

tha
triad/holmes assoc.

CONDOMINIUM PLAN FOR
ALTIS MAMMOTH PHASE II

TOWN OF MAMMOTH LAKES, MONO COUNTY, CALIFORNIA

BEING A SUBDIVISION OF THE PHASING AIRSPACE MODULE OF THE ALTIS MAMMOTH PHASE I CONDOMINIUM PLAN PER MAP RECORDED IN BOOK 2 OF CONDOMINIUM PLANS, AT PAGES 78 THROUGH 78C.