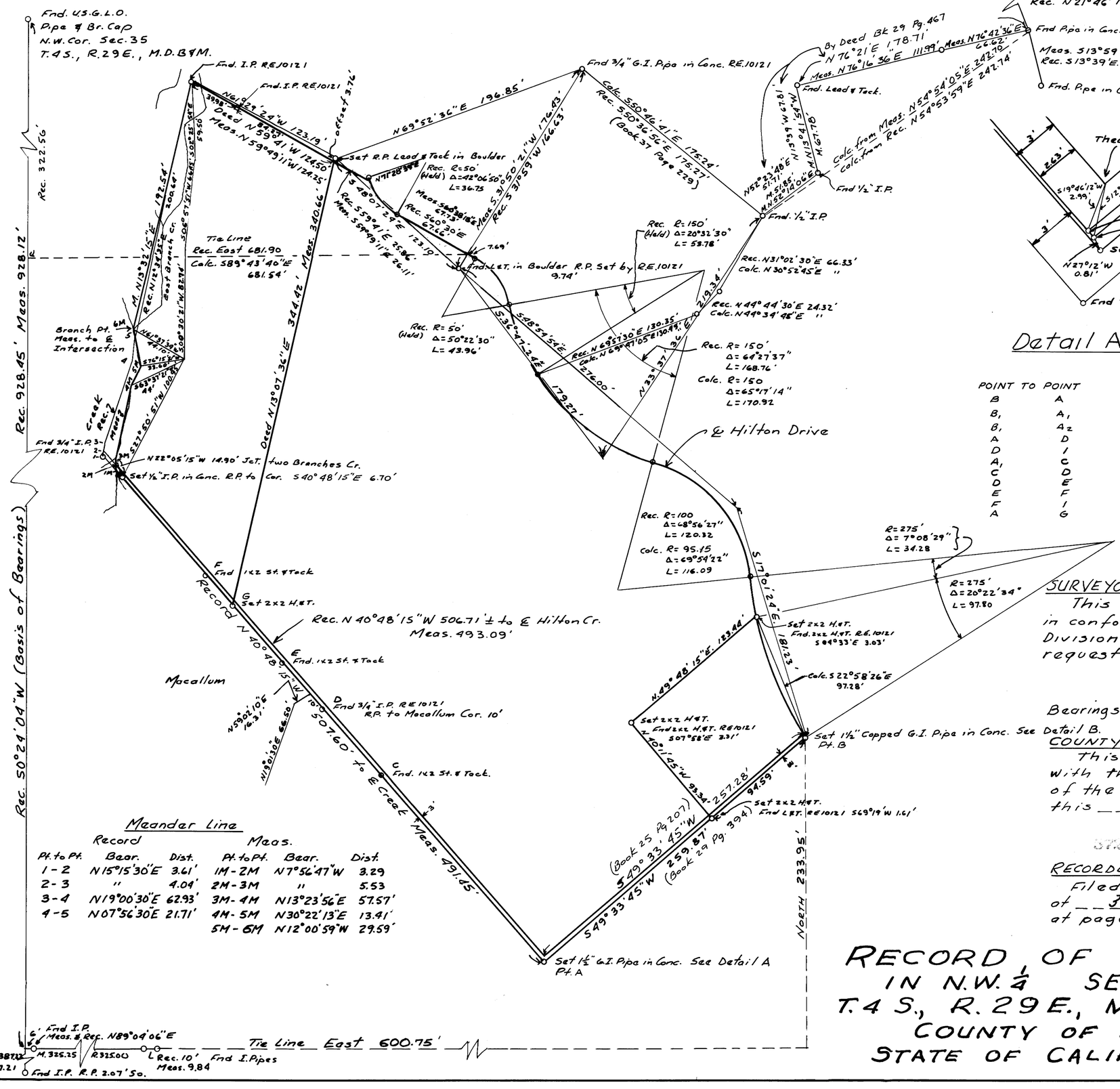

Meander Line

Record Pt. to Pt.	Record Bear.	Record Dist.	Meas. Pt. to Pt.	Meas. Bear.	Meas. Dist.
1-2	N15°15'30"E	3.61'	1M-2M	N7°56'47"W	3.29
2-3	"	4.04'	2M-3M	"	5.53
3-4	N19°00'30"E	62.93'	3M-4M	N13°23'56"E	57.57'
4-5	N07°56'30"E	21.71'	4M-5M	N30°22'13"E	13.41'
			5M-6M	N12°00'59"W	29.59'

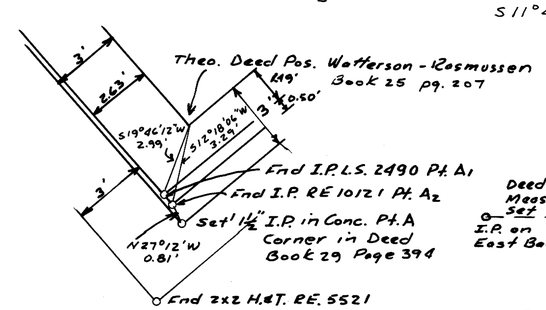

Detail A Scale 1"=4'

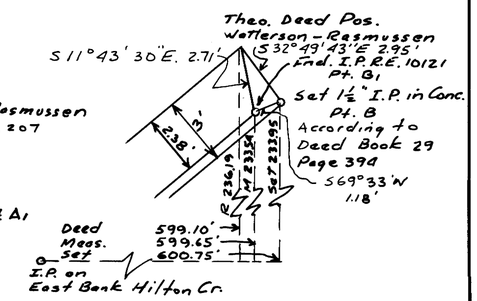

Detail B Scale 1"=4'

POINT	TO POINT	MEASURED		RECORD	
B	A	S 49° 33' 45" W	259.87'	S 49° 33' 45" W	259.87'
B1	A1	S 49° 45' 36" W	258.56'	" " " " "	257.28
B1	A2	S 49° 38' 50" W	258.58'	" " " " "	"
A	D	N 40 54 03 W	255.45'	N 40° 48' 15" W	255.50'
D	I	N 40 52 37 W	251.86	" " " " "	252.19
A1	C	N 40 42 54 W	187.09	" " " " "	Unknown
C	D	N 41 40 54 W	66.95	" " " " "	"
D	E	N 40 55 09 W	46.49	" " " " "	"
E	F	N 40 55 09 W	87.47	" " " " "	"
F	I	N 40 50 09 W	117.90	" " " " "	"
A	G	N 40 48 15 W	356.93	" " " " "	Set 356.93

SURVEYOR'S CERTIFICATE

This map correctly represents a survey made by me in conformance with the requirements of Chapter 15 of Division 3 of the Business and Professions Code at the request of J. Watterson in Sept-Nov, 1961 & June-July, 1962

C.E. Forbes
R.C.E. No. 10465

Bearings are based on the record bearing N0°24'04"E of the west line of Section 35, T.4S., R.29E., M.D.B&M.

COUNTY SURVEYOR'S CERTIFICATE

This map has been examined for conformance with the requirements of Chapter 15 of Division 3 of the Business and Professions Code this _____ day of _____, 19___.

_____
County Surveyor

RECORDER'S CERTIFICATE

Filed for record this 5th day of Sept., 19 62 at 3:45 P.M. in Book 3 of Maps at page 24, at the request of C.E. Forbes

_____
County Recorder

RECORD OF SURVEY
IN N.W. 1/4 SEC. 35
T.4 S., R.29 E., M.D.B.&M.
COUNTY OF MONO
STATE OF CALIFORNIA