SCALE 1" = 30'
ACREAGE = 2.245 AC.
NO LOTS = 49
COMMON AREA ACREAGE: 1.917 AC.

TRACT NO. 36-69

~ LA RESIDENCE UNIT Nº 4 ~

IN THE UNINCORPORATED TERRITORY OF MONO COUNTY CALIFORNIA
RONALD G. WELLS L.S. 3091
FOR CONDOMINIUM PURPOSES

UNIT No.	F.F. ELEV
1 TO 4 INCLUSIVE	7881.18
5 TO 12 INCLUSIVE	7880.08
13 TO 16 INCLUSIVE	7879.42
12 TO 20 INCLUSIVE	7881.45
21 TO 24 INCLUSIVE	7883.68

UNIT No	F.F. ELEV.
25 TO 28 INCLUSIVE	7885.71
29 TO 36 INCLUSIVE	7888.12
37 TO 40 INCLUSIVE	7887.46
41 TO 44 INCLUSIVE	7889.49
45 TO 48 INCLUSIVE	7891.72

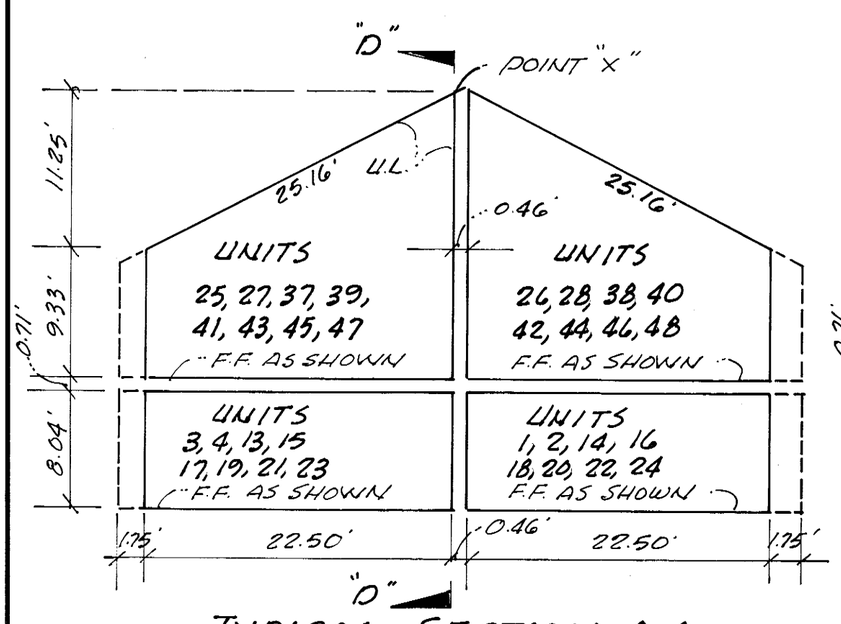

TYPICAL SECTION A-A

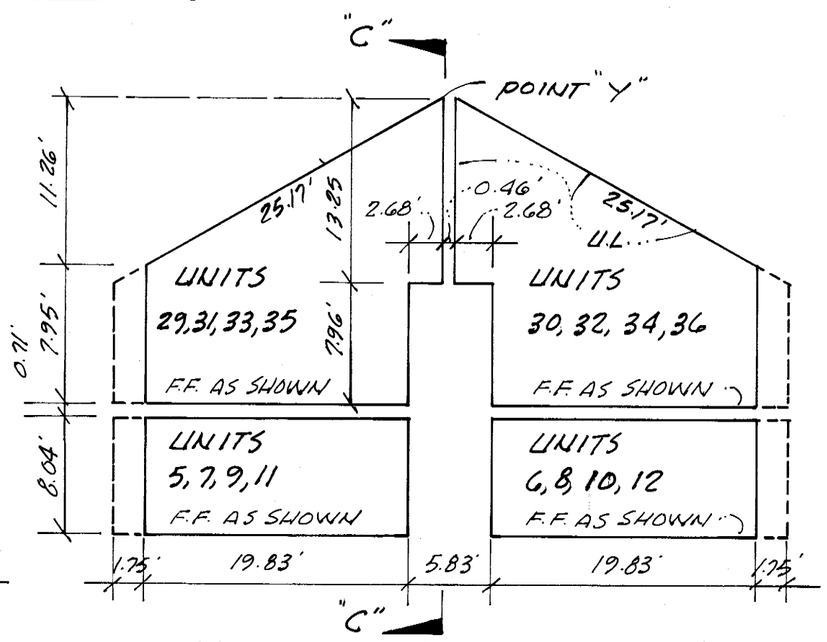

TYPICAL SECTION B-B

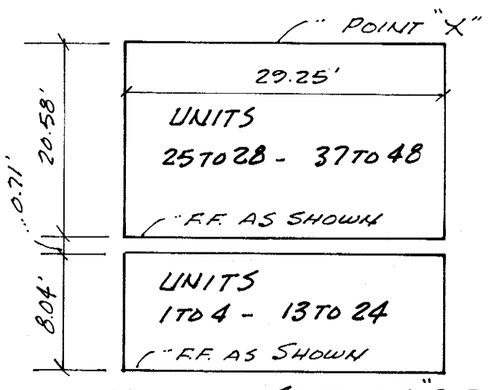

TYPICAL SECTION "D-D"

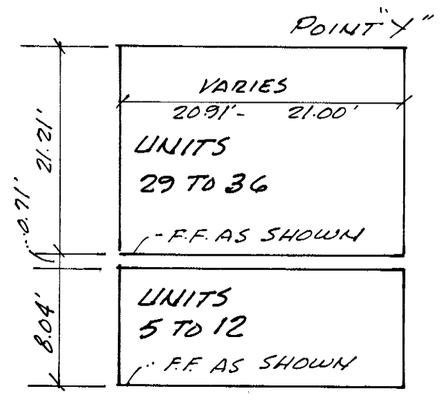

TYPICAL SECTION "C-C"

LOWER PORTION IS A TYPICAL SECTION OF EACH AS SHOWN
UPPER PORTION IS A TYPICAL SECTION OF EACH AS SHOWN.

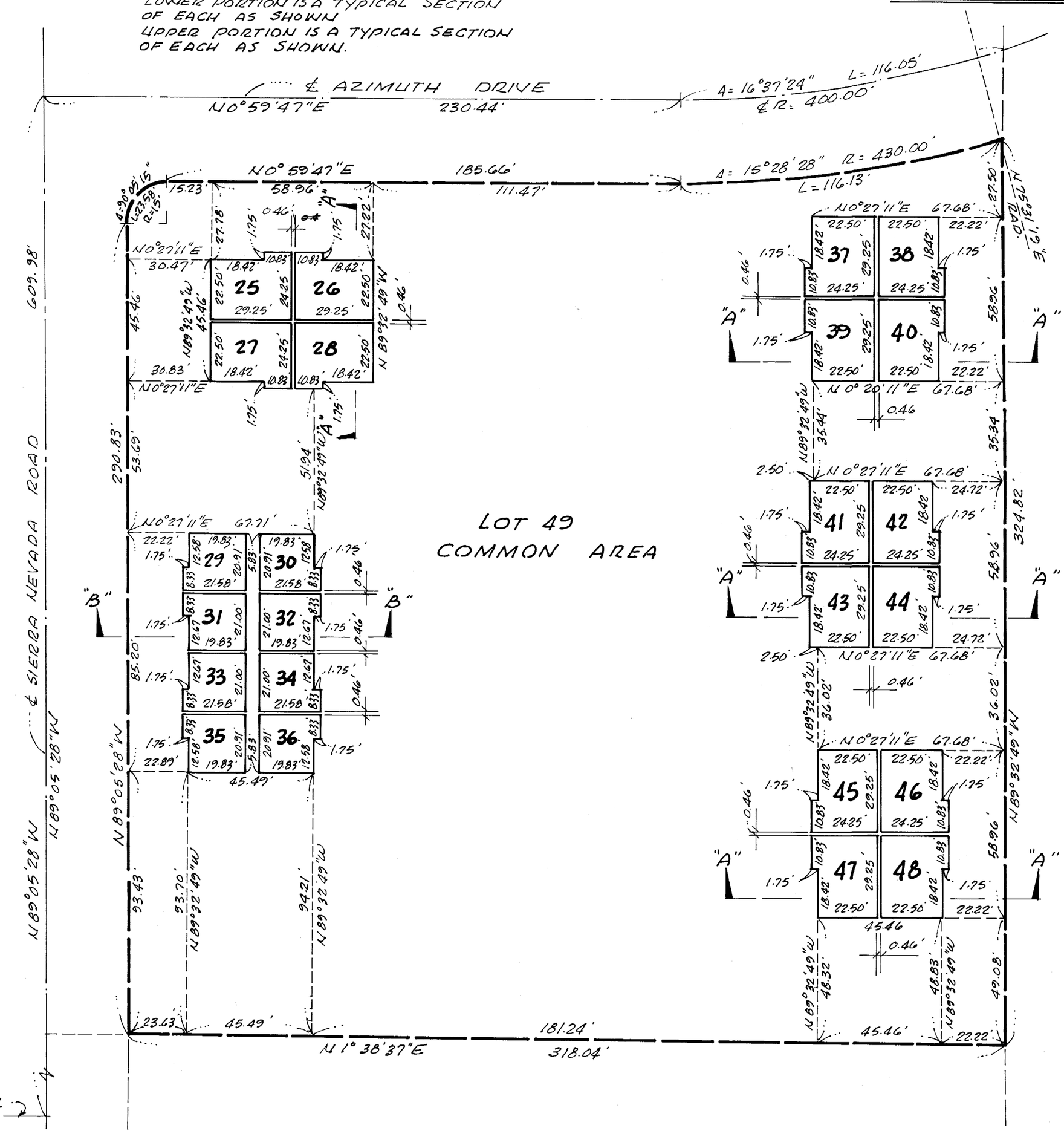

Vol. 8 Pg. 30-C