SHEET 7 OF 11 SHEETS
SCALE : 1" = 16'

TRACT № 36-73
MAMMOTH CREEK

IN UNINCORPORATED TERRITORY OF MONO COUNTY, CALIFORNIA.

5.373 ACRES

JUNE 1975 GERALD F. OLDENBURG, L.S. 3246

WILLIAMSON & SCHMID, CIVIL ENGINEERS

FOR CONDOMINIUM PURPOSES

I LOT AND 61 CONDOMINIUM UNITS

NOTES:

1. These plans shown on sheets 5 to 8, inclusive, represent typical buildings to be erected to contain Units 1 to 61, inclusive.
2. See sheets 9, 10 and 11 for typical sections and vertical limits of Units.
3. All lines shown hereon intersect at right angles.
4. All walls are 0.33' thick, unless otherwise noted.
5. See sheet 11 for general notes.

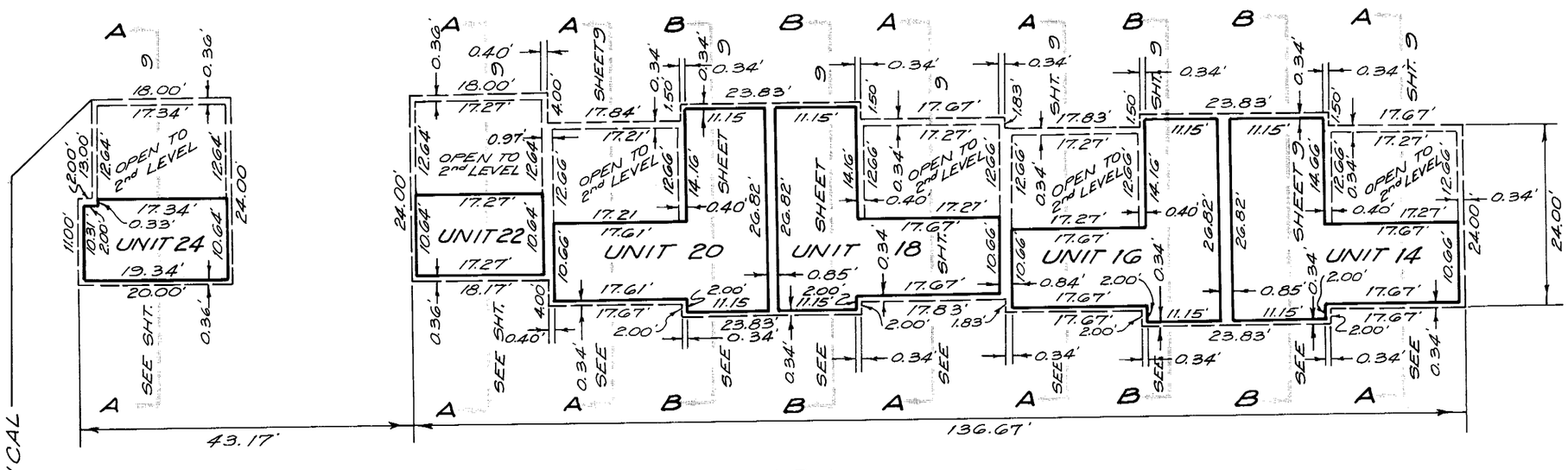

THIRD LEVEL
UNITS: 14, 16, 18, 20, 22 & 24

IDENTICAL

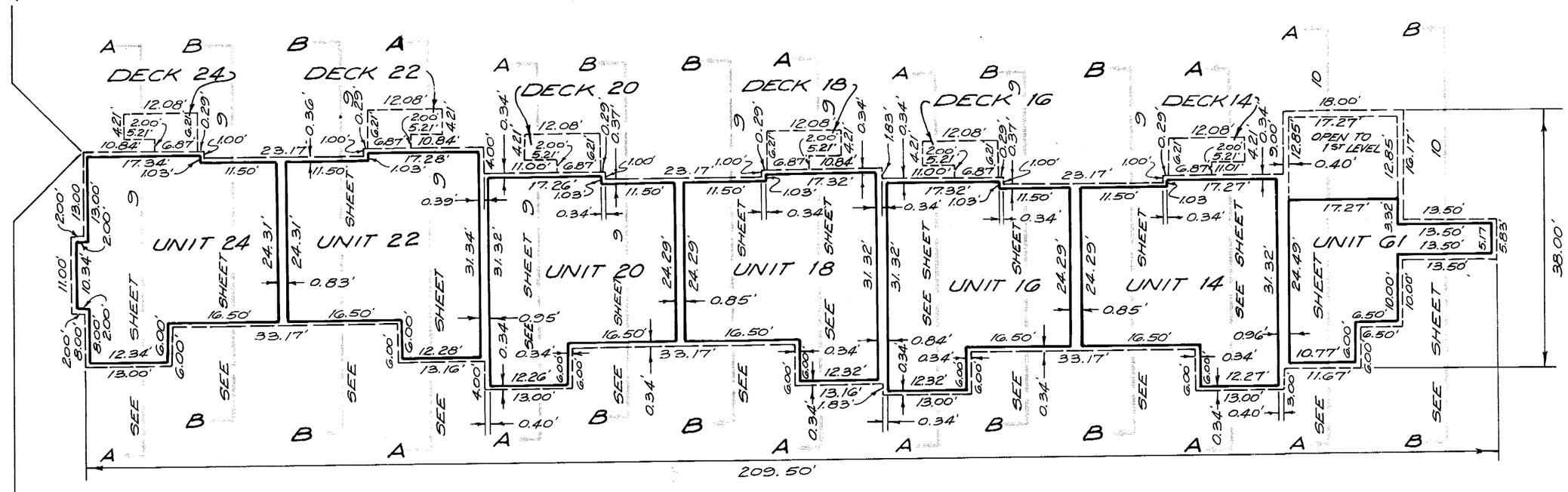

SECOND LEVEL
UNITS: 14, 16, 18, 20, 22, 24 & 61

IDENTICAL

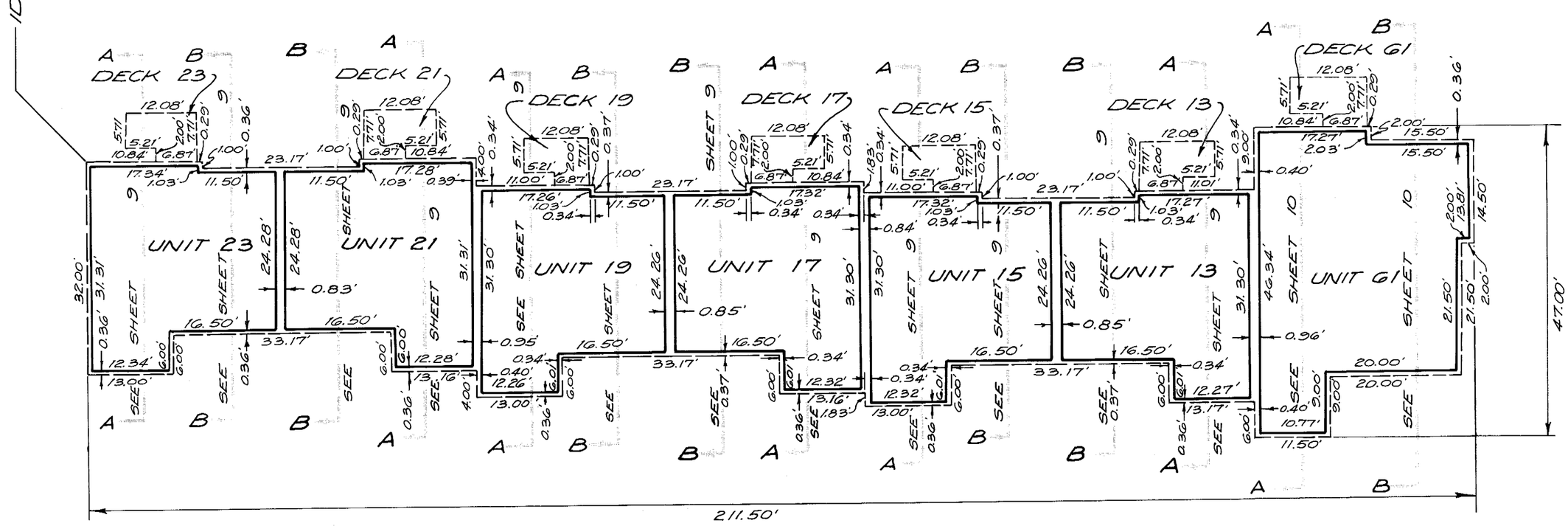

FIRST LEVEL
UNITS: 13, 15, 17, 19, 21, 23 & 61

BUILDING III

UNITS: 13, 14, 15, 16, 17, 18, 19, 20, 21, 23, 24 & 61

J.N. 73406

Subdiv. Map Vol. 8, Pg. 38-F