SHEET 9 OF 11 SHEETS
SCALE: 1" = 10'

TRACT № 36-73
MAMMOTH CREEK

IN UNINCORPORATED TERRITORY OF MONO COUNTY, CALIFORNIA.

5.373 ACRES

JUNE 1975 GERALD F. OLDENBURG, L.S. 3246

WILLIAMSON & SCHMID, CIVIL ENGINEERS

FOR CONDOMINIUM PURPOSES

1 LOT AND 61 CONDOMINIUM UNITS

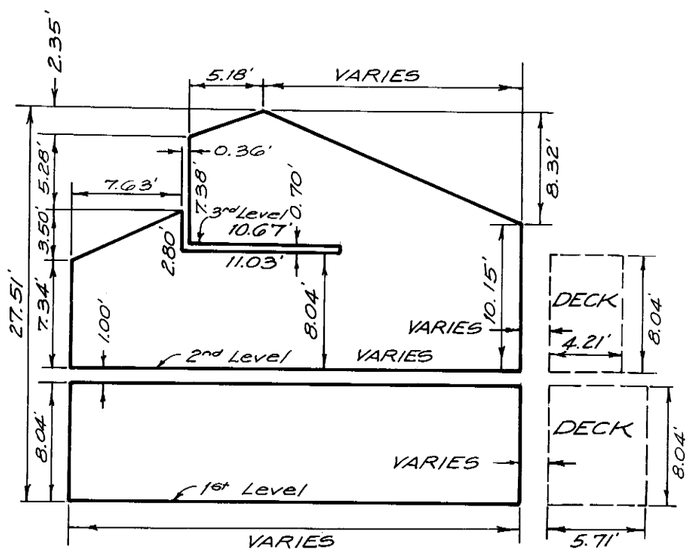

SECTION A-A
UNITS: 1, 2, 3, 4, 21, 22, 23, 24, 25, 26, 27 & 28

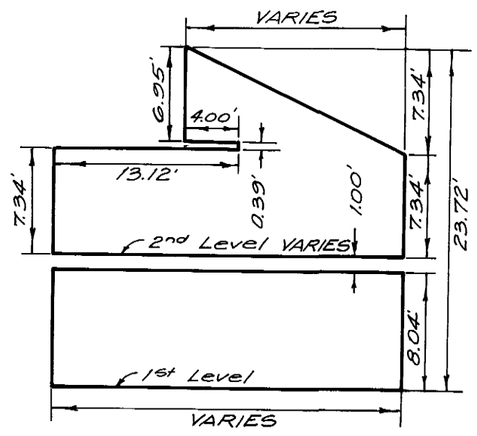

SECTION B-B
UNITS: 1, 2, 3, 4, 21, 22, 23, 24, 25, 26, 27 & 28

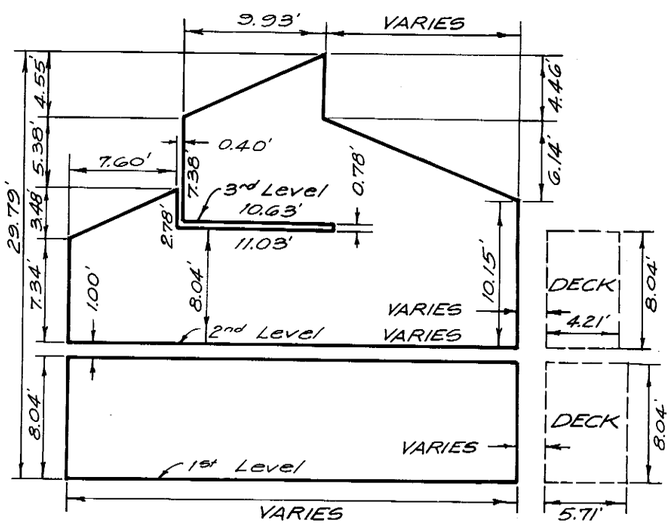

SECTION A-A
UNITS: 5, 6, 7, 8, 9, 10, 11, 12, 13, 14, 15, 16, 17, 18, 19 & 20

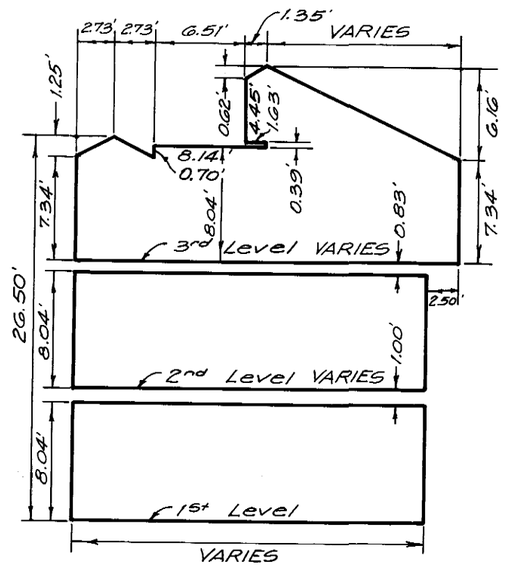

SECTION B-B
UNITS: 5, 6, 7, 8, 9, 10, 11, 12, 13, 14, 15, 16, 17, 18, 19 & 20

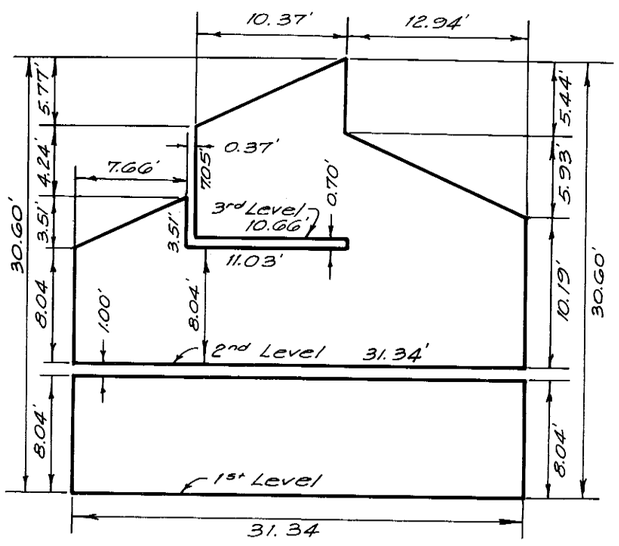

SECTION A-A
UNITS: 29, 30, 43, 44, 45, 46, 59 & 60

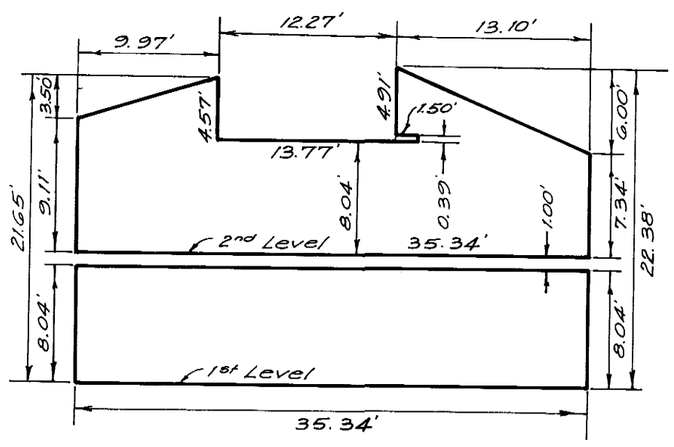

SECTION B-B
UNITS: 29, 30, 43, 44, 45, 46, 59 & 60

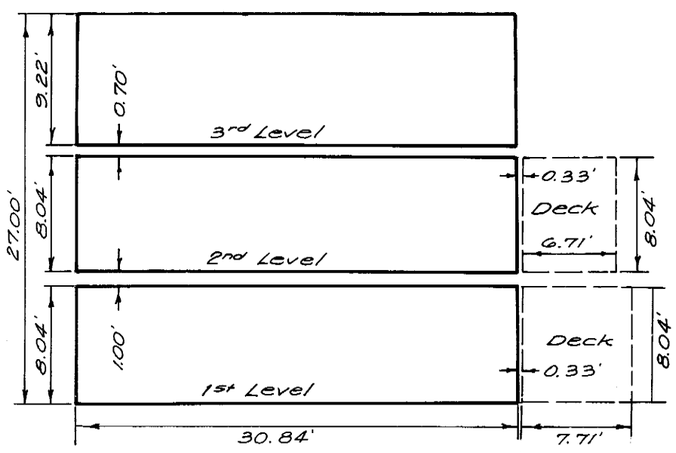

SECTION C-C
UNITS: 29, 30, 43, 44, 45, 46, 59 & 60

NOTES:

1. See sheets 5 to 8, inclusive, for typical buildings to be erected to contain 61 Units.
2. These plans shown on sheet 9, 10 and 11 represent typical sections and vertical limits of Units.
3. See sheet 11 for general notes.

J.N. 73406

Subdiv. Maps - Vol. 8, Pg. 38-H