Vol 2. P/M Page 103-B

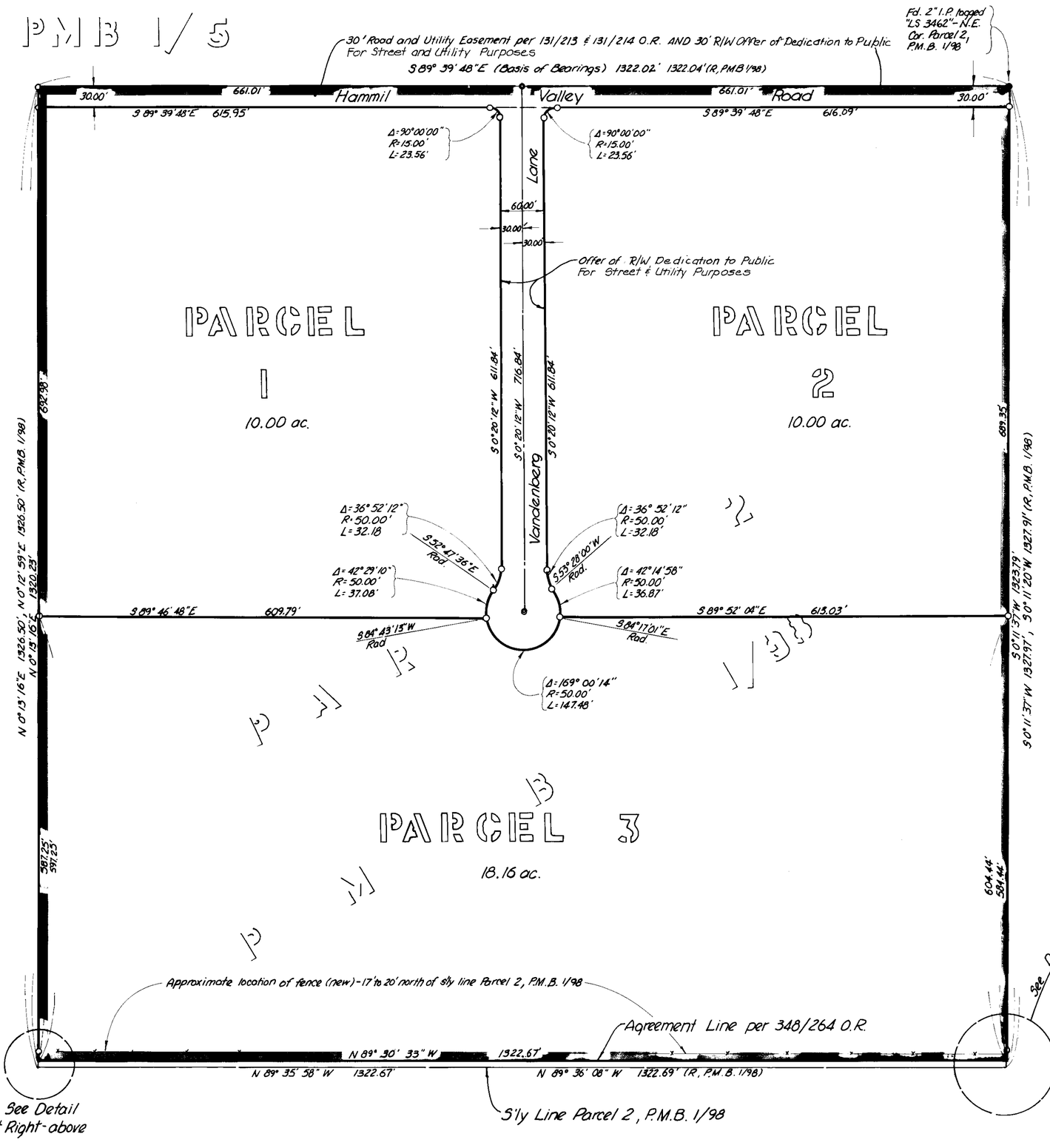

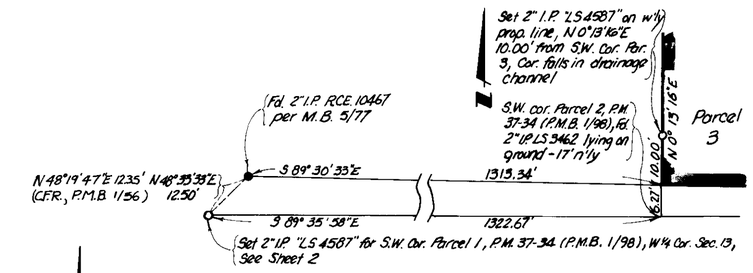

Detail (S.W. Cor.) 1"=20'

1"=100'

Note

- ● Found monument as noted
- ○ Set 2" I.P. tagged "LS 4587"
- ◉ Set 2" I.P. tagged "LS 4587"

All bearings and distances shown are "measured" unless followed by "(R)"

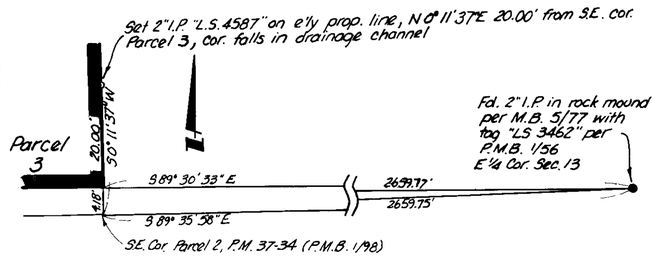

Detail 1"=20'

PARCEL MAP 37-102

IN THE UNINCORPORATED TERRITORY OF THE COUNTY OF MONO, STATE OF CALIFORNIA

BEING A SUBDIVISION OF PARCEL 2 OF PARCEL MAP 37-34 AS RECORDED IN BOOK 1 OF PARCEL MAPS, PAGE 98, IN THE OFFICE OF THE COUNTY RECORDER OF SAID COUNTY, LOCATED IN SECTION 13, T. 3 S., R. 32 E., M.D.M.