PARCEL MAP NO. 32-36

N

SCALE: 1" = 100'

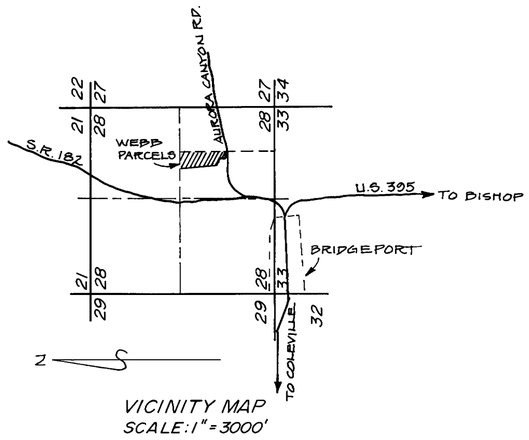

VICINITY MAP
SCALE: 1" = 3000'

NOTE:
ACCESS TO THE PARCELS, NOS 1-4, IS LIMITED TO AURORA CANYON ROAD UNTIL SUCH TIME AS NORTH BUCKEYE DRIVE IS CONSTRUCTED TO MONO COUNTY PAVED ROAD STANDARDS

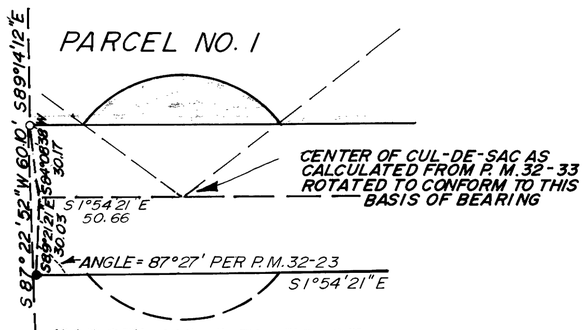

DETAIL CUL-DE-SAC
SCALE: 1" = 400'

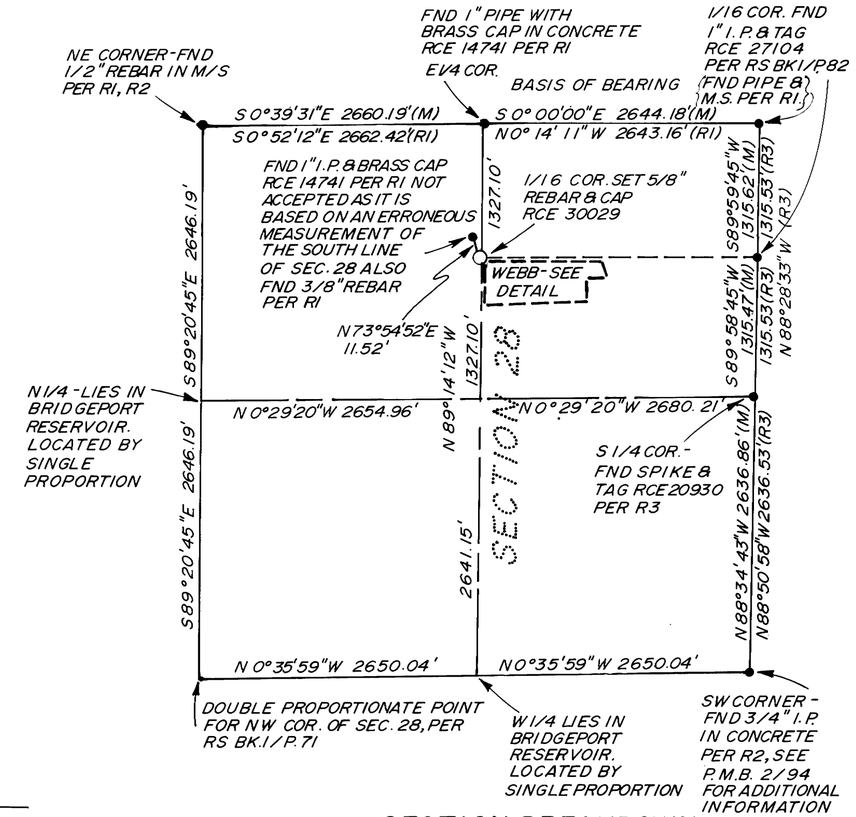

SECTION BREAKDOWN
SECTION 28, T.5 N., R.25 E., M.D.B.&M.
SCALE: 1" = 1000'

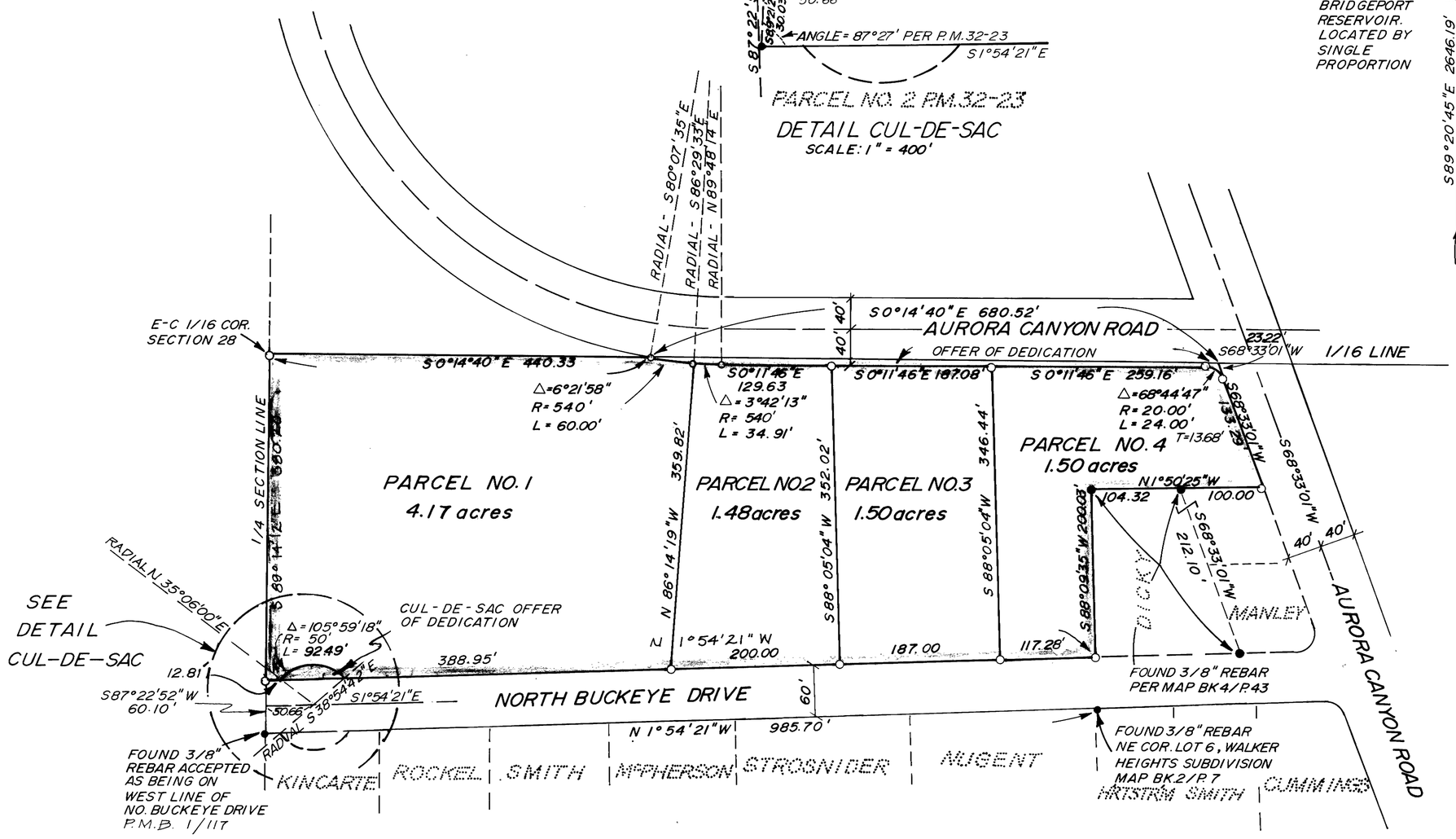

LEGEND:

- ● FOUND MONUMENT AS DESCRIBED
- ○ SET 5/8" REBAR & CAP RCE 30029

R1 RS BK1/P.19
R2 RS BK1/P.71
R3 RS BK1/P.82