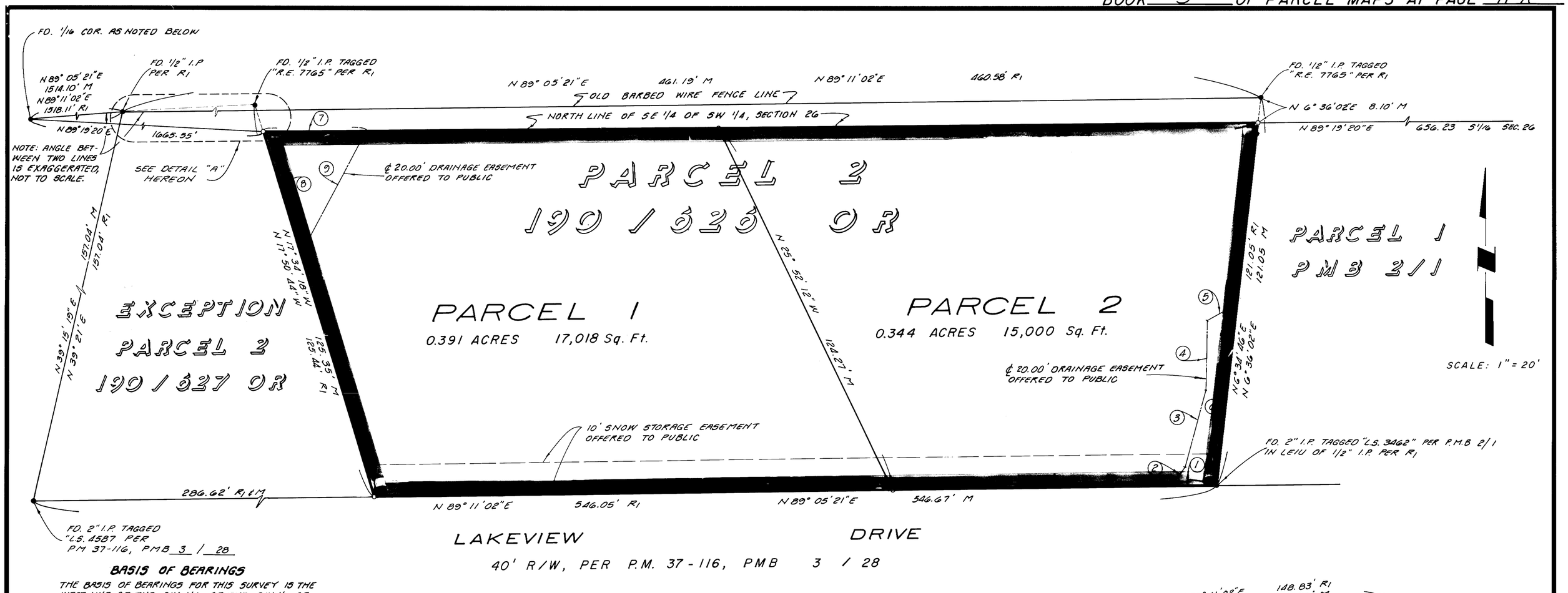

BASIS OF BEARINGS

THE BASIS OF BEARINGS FOR THIS SURVEY IS THE WEST LINE OF THE SW 1/4 OF THE SW 1/4 OF SECTION 26, T.4S., R.29E. M.D.B.&M., SHOWN HEREON AS N 0° 13' 30" W, AS GIVEN ON DEED RECORDED IN BOOK 190 PAGE 626 OF OFFICIAL RECORDS OF MONO COUNTY.

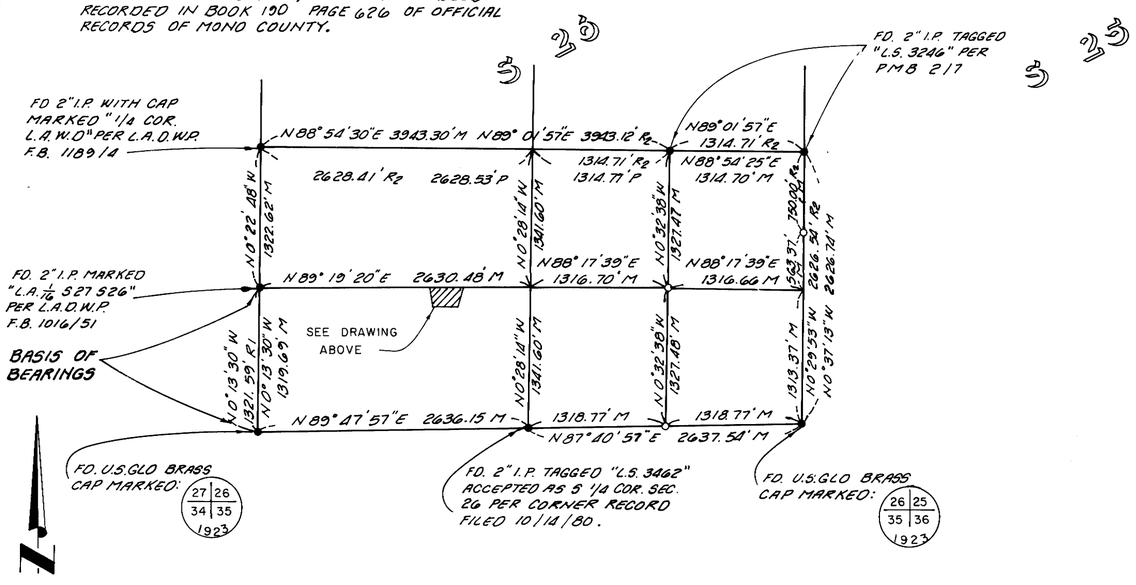

SECTIONAL SURVEY DETAIL

SCALE: 1" = 1000'

RECORD INFORMATION

R_1 RECORD INFORMATION PER DEED RECORDED IN BOOK 190 PAGE 626 OF OFFICIAL RECORDS

R_2 RECORD INFORMATION PER PARCEL MAP BOOK 2 PAGE 7.

LEGEND

- ● FOUND MONUMENT AS NOTED
- ○ SET 2" I.P. TAGGED "L.S. 4587"

DRAINAGE EASEMENT COURSE DATA

1	N 89° 05' 21" E	14.30'
2	N 40° 00' 21" E	6.83'
3	N 15° 41' 46" E	24.74'
4	N 2° 31' 46" E	21.15'
5	N 52° 55' 42" E	11.07'
6	N 6° 36' 02" E	57.00'
7	N 89° 19' 20" E	32.00'
8	N 17° 34' 18" W	40.00'
9	N 27° 21' 07" E	43.36'

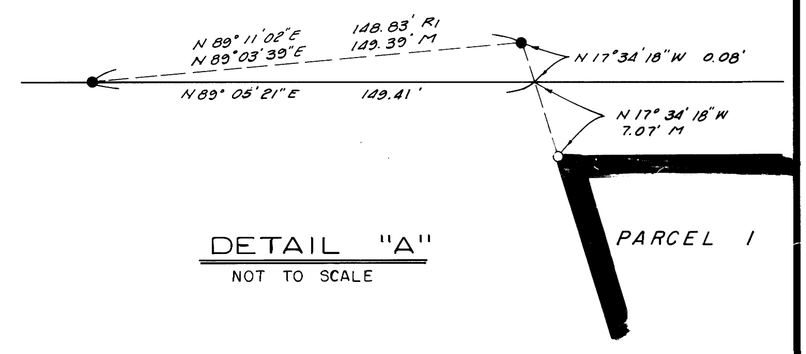

DETAIL "A"

NOT TO SCALE

PARCEL MAP NO. 37-125

IN THE COUNTY OF MONO
STATE OF CALIFORNIA

BEING A SUBDIVISION OF A PORTION OF THE SE 1/4 OF THE SW 1/4 OF SECTION 26, T.4S., R.29E., M.D.B. & M. AS DESCRIBED IN DEED RECORDED IN VOLUME 190 PAGE 626 OF OFFICIAL RECORDS OF SAID COUNTY