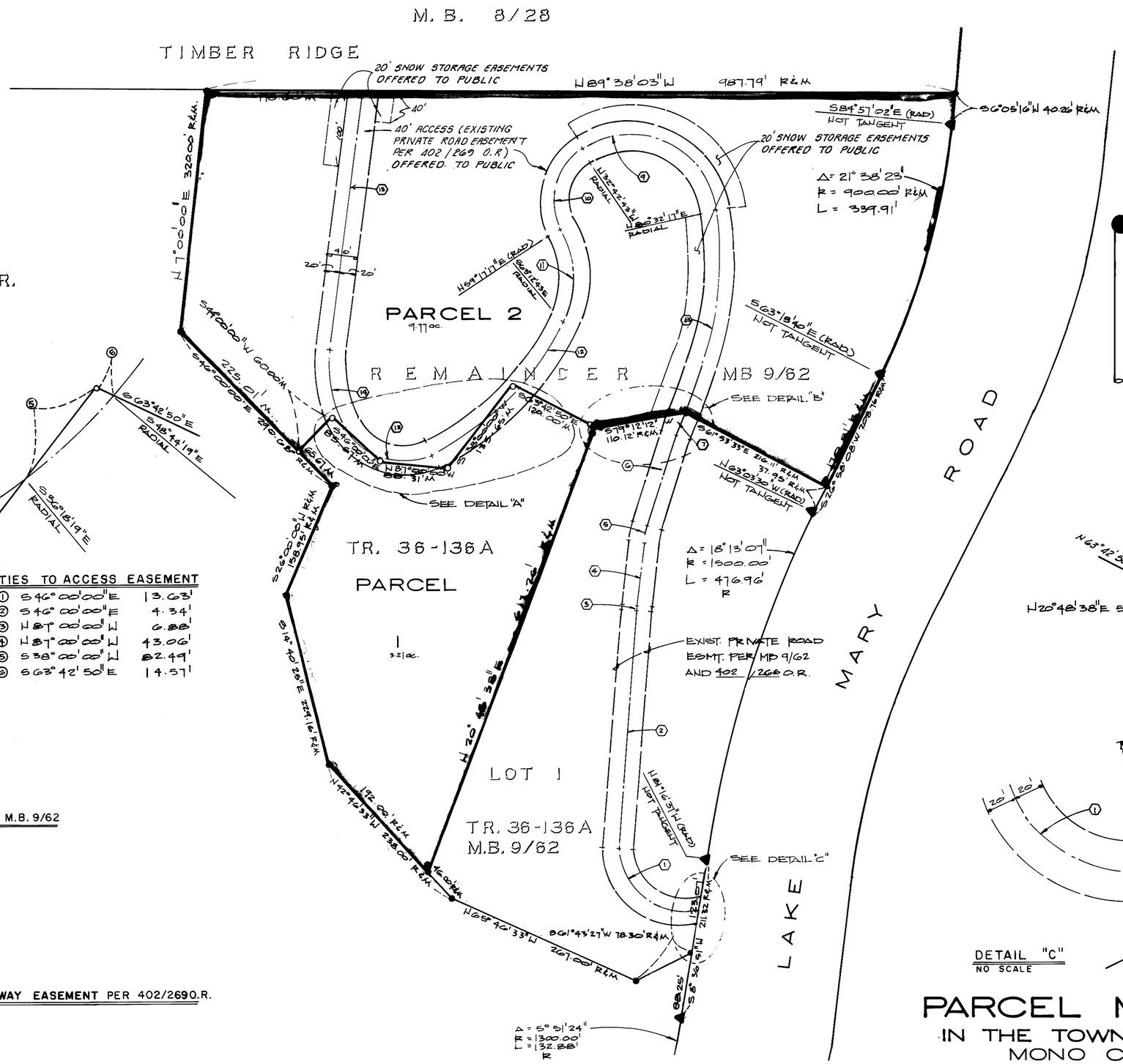

LOT 2
TR. 36-136A
MB 9/62
GRANT DEED
TO USFS
PER 401/304 O.R.

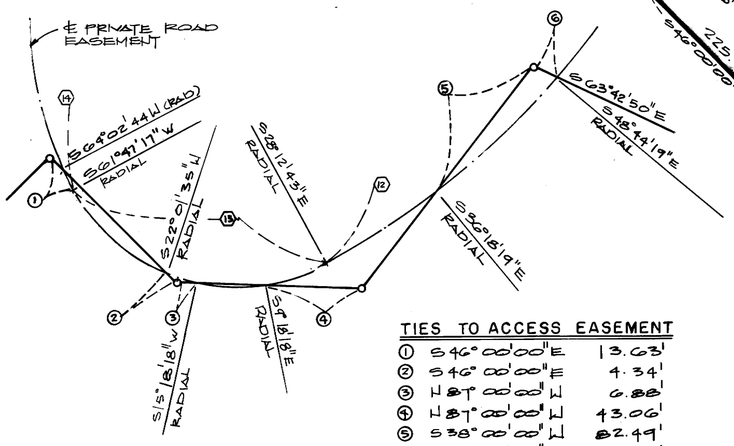

DETAIL "A"
NO SCALE

TIES TO ACCESS EASEMENT

①	S46°00'00"E	13.63'
②	S46°00'00"E	4.34'
③	N87°00'00"W	6.88'
④	N87°00'00"W	43.06'
⑤	S38°00'00"W	82.49'
⑥	S63°42'50"E	14.57'

CENTERLINE DATA FOR EXISTING PRIVATE ROADWAY EASEMENT PER 402/266 O.R. AND M.B. 9/62

① Δ= 106°35'45", R=84.00', L=156.28'
② S4°15'34"W 299.62'
③ Δ= 2°16'40", R=200.00', L=7.95'
④ S6°32'14"W 106.66'
⑤ Δ=9°29'38", R=100.00', L=16.57'
⑥ S16°01'48"W 89.37'
⑦ Δ=11°00'29", R=300.00', L=57.64'

CENTERLINE DATA FOR PRIVATE ROADWAY EASEMENT PER 402/269 O.R.

⑧ Δ=36°30', R=430', L=273.93'
⑨ Δ=113°15', R=115', L=227.31'
⑩ Δ=88°00', R=80', L=122.87'
⑪ Δ=57°30', R=130', L=130.46'
⑫ Δ=35°00', R=400', L=244.35'
⑬ Δ=90°00', R=90', L=141.37'
⑭ Δ=35°00', R=175', L=106.90'
⑮ N6°47'17"E 344.10'

- ● FOUND 2" I.P. TAGGED L.S. 4587 PER MB 9/62A UNLESS OTHERWISE NOTED
- ○ SET 2" I.P. TAGGED L.S. 4587
- ▲ FOUND 6"x6" CONCRETE STATE HIGHWAY MONUMENTS WITH BRASS NAIL PER STATE R/W RECORD MAP 1X-MNO-112-A

BASIS OF BEARINGS

THE BASIS OF BEARINGS FOR THIS SURVEY IS THE WEST LINE OF LOT 1, TRACT 36-136A SHOWN HEREON AS N20°48'38"E.

RECORD INFORMATION:
R PER MAP BOOK 9 PAGE 62A UNLESS NOTED OTHERWISE

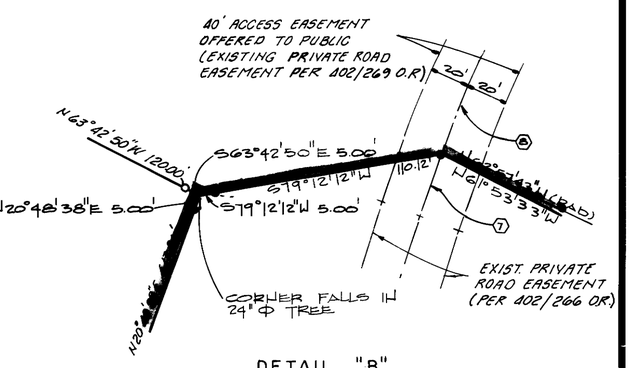

DETAIL "B"
NO SCALE

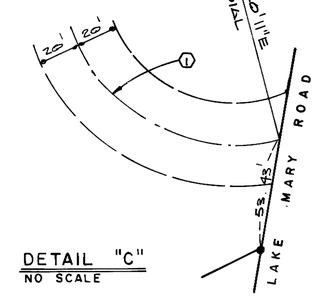

DETAIL "C"
NO SCALE

SCALE: 1" = 100'

PARCEL MAP NO. 36-128

IN THE TOWN OF MAMMOTH LAKES
MONO COUNTY, CALIFORNIA

BEING A SUBDIVISION OF THE REMAINDER PARCEL OF TRACT NO. 36-136A, ALSO BEING A PORTION OF THE S 1/2 OF THE SE 1/4, SECTION 33, T.3S., R.27E.