PARCEL MAP No. 32-50

A DIVISION OF A PORTION OF SEC 21, T6N, R24E, MDB&M, MONO COUNTY, CALIFORNIA

DETAILS
NO SCALE

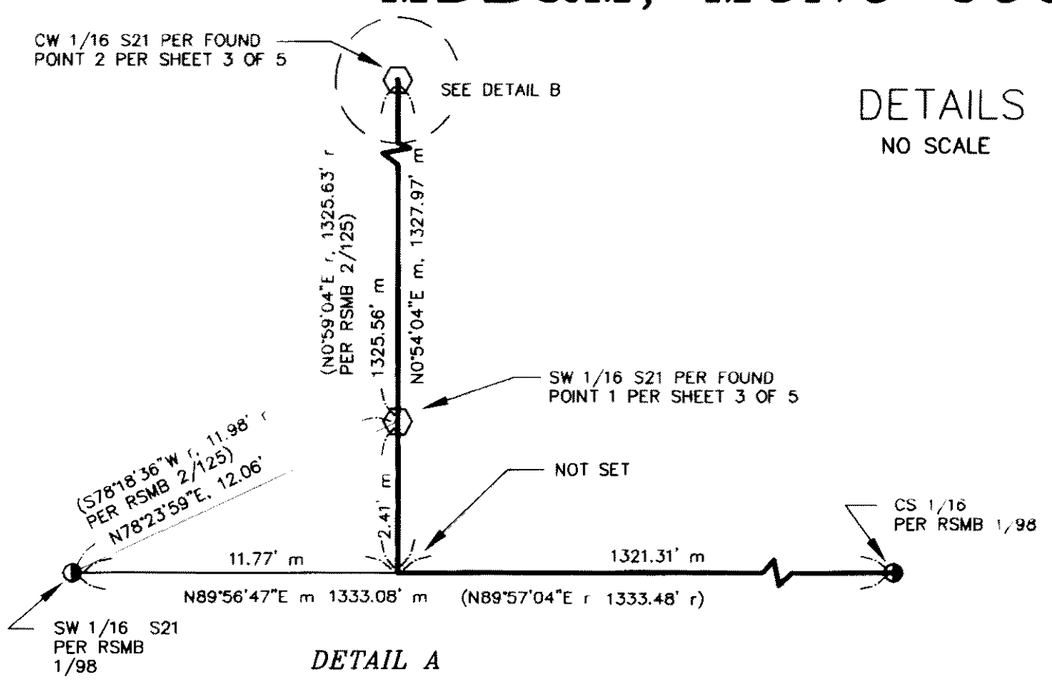

DETAIL A

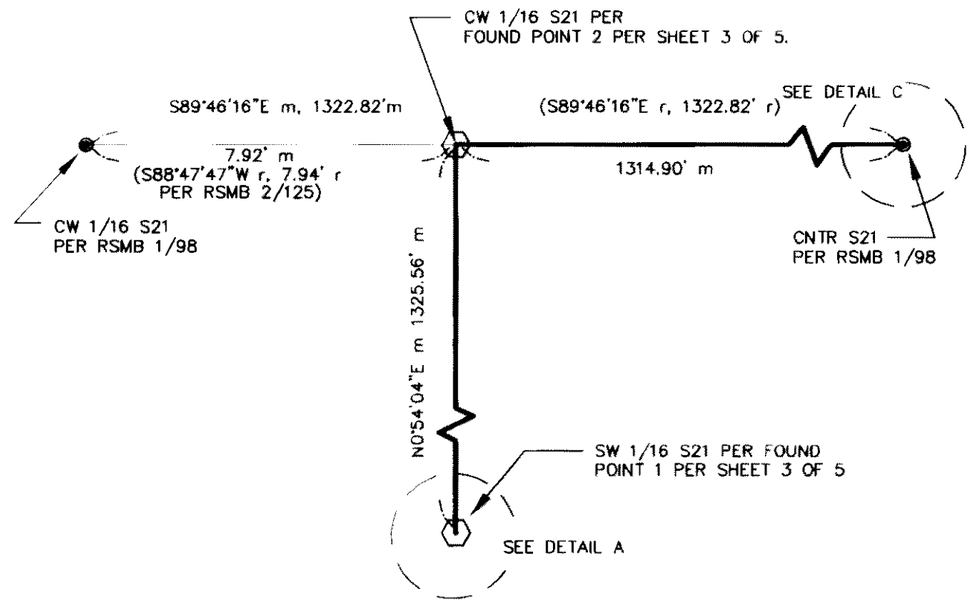

DETAIL B

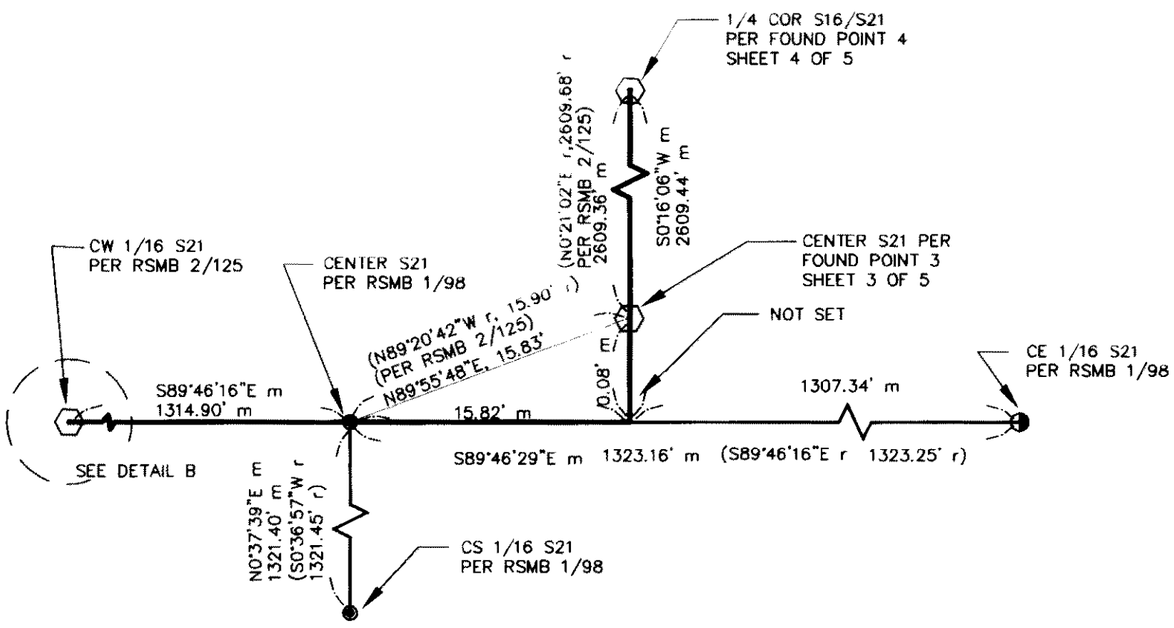

DETAIL C

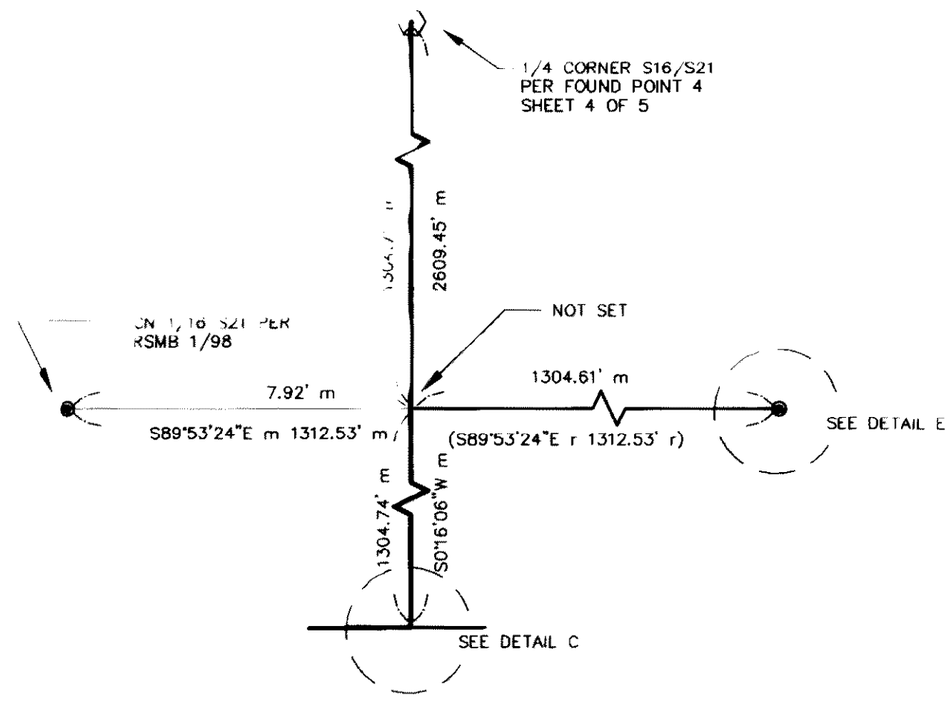

DETAIL D

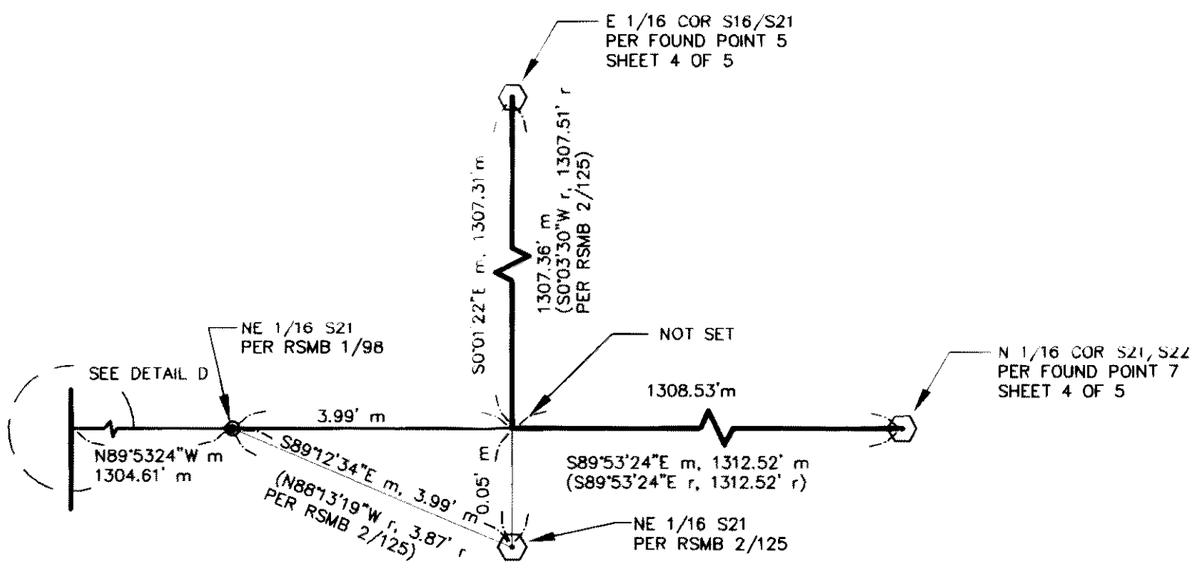

DETAIL E

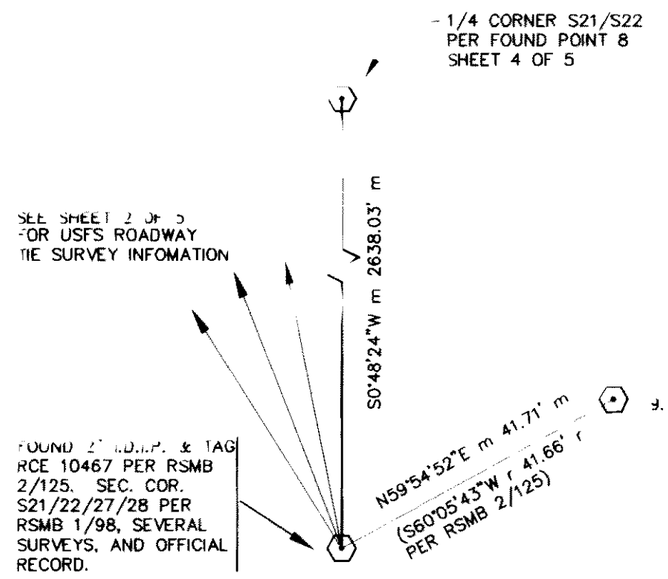

DESCRIPTION OF FOUND POINTS:

9. FOUND 3 1/4" DIA. AL. CAP IN 4' DIA. ROCK MOUND ON 2 1/2" ALUMINUM PIPE INS: PER RSMB 2/125.

TREES WITH TRIANGULAR SAW CUTS BEAR FROM THE CORNER AS FOLLOWS:
1. 36" DIA. JEFFERY PINE BEARS S29°E, 66' FROM CORNER.
2. 30" DIA. JEFFERY PINE BEARS S62°W, 44' FROM CORNER.

USFS
T6N R24E
S21 | S22
S28 | S27
LS3848
1989

DETAIL F

LEGEND

- SET 1 1/2" DIA. AL CAP INSCRIBED LS No. 5149 ON 5/8" DIA. REBAR.
- FOUND SECTION CORNER AS DESCRIBED HEREON.
- FOUND 1"ID IP & TAG RCE 10467 IN ROCK MOUND. ACCEPTED PER PMB 1/66.
- FOUND 1" ID IP & TAG RCE 27104 IN ROCK MOUND. ACCEPTED PER RSMB 1/98.
- r BASED ON RECORD INFORMATION. PER RSMB 1/98 UNLESS OTHERWISE NOTED.
- m BASED ON FIELD MEASUREMENTS.

Map 4 B 102-0