RECORD OF SURVEY NO. 34 - 48

IN THE UNINCORPORATED TERRITORY OF THE COUNTY OF MONO, STATE OF CALIFORNIA, SECTIONS 34, 27 AND PORTIONS OF SECTIONS 22, 15, 16 & 9, T. 1 N., R. 26 E., M.D.M., TOGETHER WITH SECTION 3, T. 1 S., R. 26 E., M.D.M.

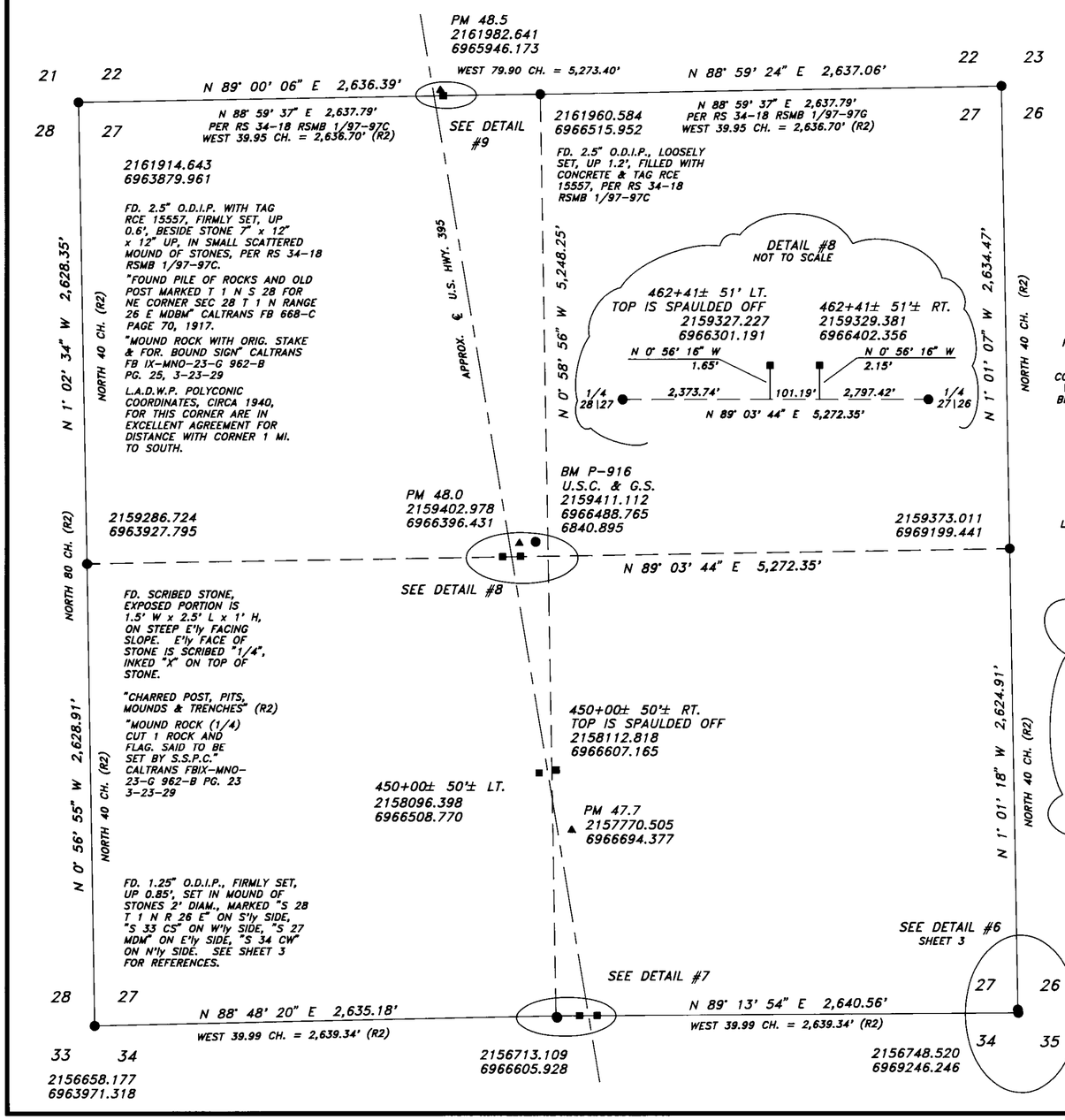

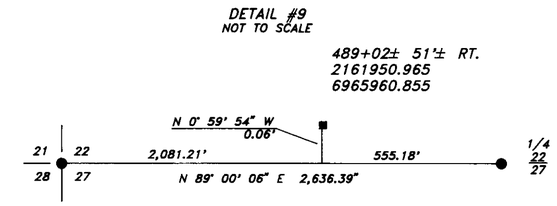

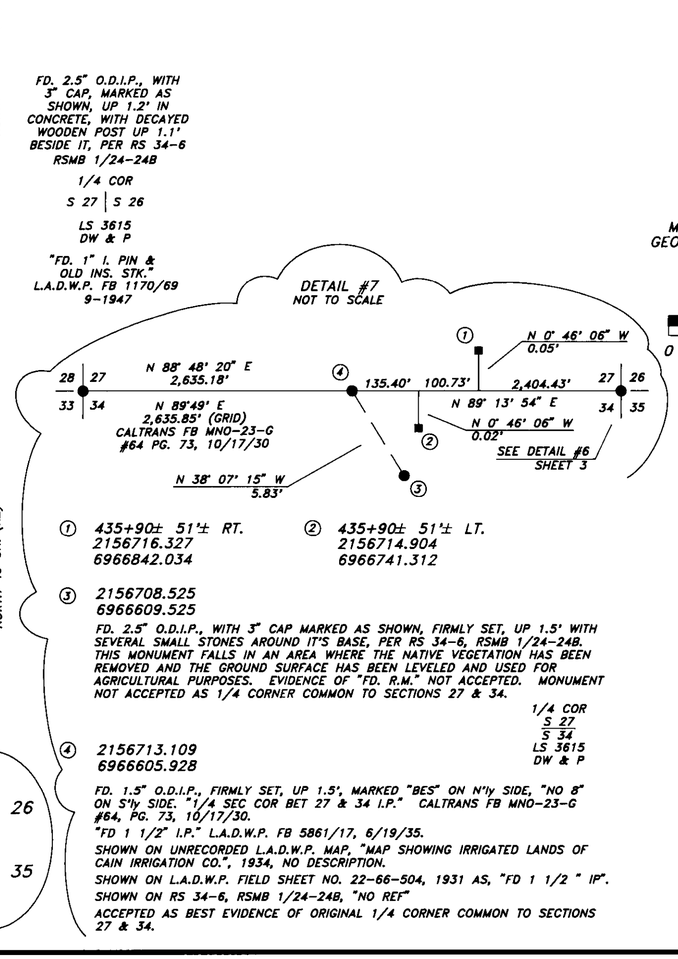

GRID NORTH
CCS 83, ZONE 3
MAPPING ANGLE AT BM P-916 = + 0%5D 49' 28"
GEODETIC AZIMUTH = GRID AZIMUTH + MAPPING ANGLE

COMBINED GRID FACTOR = 0.99961137

SCALE: 1" = 500'

0 500 1000 1500 2000

LEGEND

- ◬ TRIANGULATION STATION AS PER DESCRIPTIONS PUBLISHED BY N.G.S.
- ▲ 3/4" REBAR WITH 1" CALTRANS ALUMINUM CAP, MARKED AS SHOWN
- ■ FOUND, 6" x 6" CONCRETE, TYPE "C" RIGHT-OF-WAY MONUMENT
- ● FOUND MONUMENTS, AS NOTED
- ○ CALCULATED POINT, NOTHING SET
- (R1) G.L.O., A. W. VON SCHMIDT, MT. DIABLO BASE LINE, 1855
- (R2) G.L.O., A. W. VON SCHMIDT, T. 1 S., R. 26 E., T. 1 N., R. 26 E., 1856
- (R3) G.L.O., S. A. HANSON, T. 1 S., R. 26 E., T. 1 N., R. 26 E., 1879

NOTE:

ALL DISTANCES SHOWN, EXCEPT FOR RECORD INFORMATION, ARE C.C.S. 83, ZONE 3, GRID DISTANCES. TO CONVERT TO EQUIVALENT GROUND DISTANCES, DIVIDE GRID DISTANCES BY 0.99961137.