RECORD OF SURVEY NO. 35 — 13

FIELD NOTES OF THE SURVEY OF THE EXTENSION OF THE MT. DIABLO BASELINE
A. W. VON SCHMIDT, 1855

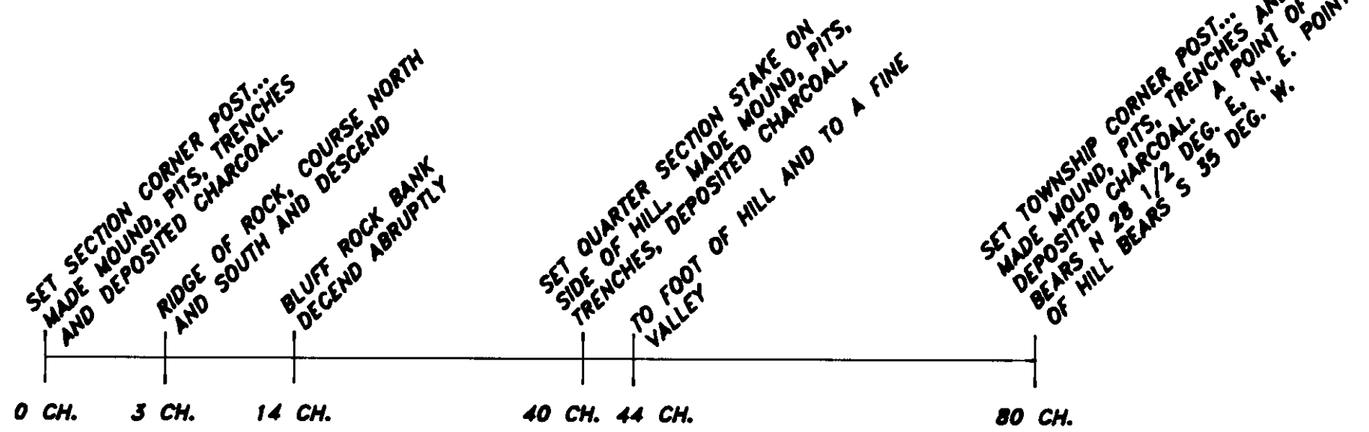

NOT TO SCALE

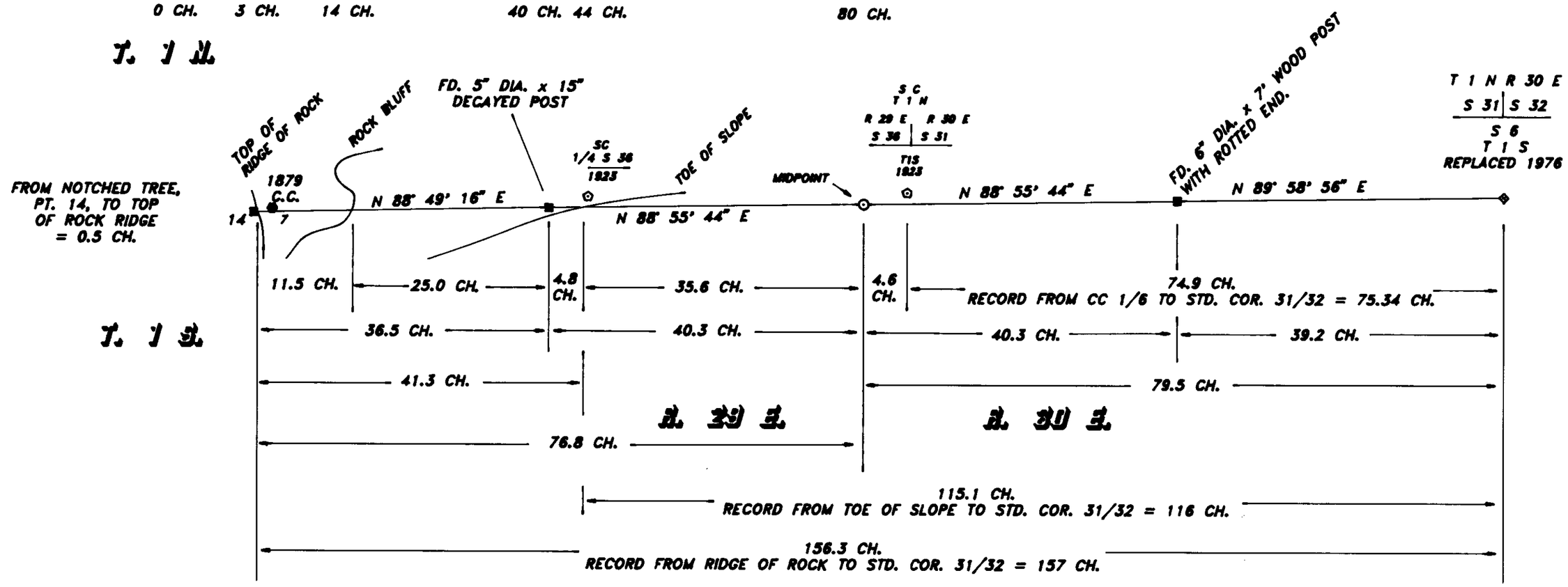

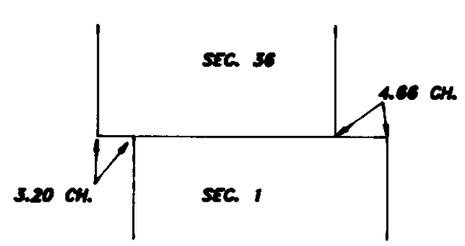

RECORD DATA FROM PLAT OF T. 1 S., R. 29 E., M.D.M. APPROVED OCTOBER 2, 1879.

NOTE:
TOPO FEATURES WERE MAPPED IN THE FIELD AND ARE SHOWN WITH A BEST FIT CURVED LINE THROUGH THE CALCULATED POINTS. THEY ARE AN ACCURATE APPROXIMATION OF EXISTING FEATURES.

LEGEND

(R1) U.S. GENERAL LAND OFFICE NOTES, A. W. VON SCHMIDT, 1855.
(R2) U.S. GENERAL LAND OFFICE NOTES, S. A. HANSON, 1879.
(R3) U.S. GENERAL LAND OFFICE NOTES, G. F. SAWYER, 1923.
● SET, 30" x 2.5" DIA. ALUMINUM POST WITH 3.25" ALUMINUM CAP, STAMPED "U.S. DEPT. OF AGRICULTURE, FOREST SERVICE," AND MARKED AS SHOWN.
⊙ FD. 1923 U. S. GENERAL LAND OFFICE MONUMENT, AS NOTED.
◈ FD. CALIFORNIA DIVISION OF HIGHWAYS BRASS CAP, BRAZED TO 2.5" O.D.G.I.P., MARKED AS NOTED.
▲ FD. BASIC HORIZONTAL CONTROL MONUMENT, AS NOTED.
■ FD. OTHER EVIDENCE, AS NOTED.
⊙ CALCULATED POSITION, NOTHING SET.
● FD. BEARING TREES, AS NOTED.

SHEET 3 OF 7

BOOK 3 OF RECORD OF SURVEY MAPS AT PAGE 25,13