RECORD OF SURVEY NO. 31–37

LOCATED IN A PORTION OF SECTION 31 TOWNSHIP 9 NORTH, RANGE 23 EAST AND IN A PORTION OF SECTION 6, TOWNSHIP 8 NORTH, RANGE 23 EAST, MOUNT DIABLO MERIDIAN, COUNTY OF MONO, STATE OF CALIFORNIA

LINE TABLE

LINE	BEARING	LENGTH	DESC.	BEARING	LENGTH
L100	N08°13'42"E m	1337.79' m		N5°43'E R1,R2,R3	1313.57'R1,R2,R3
L101	S45°31'27"W m	438.17' m	FENCELINE	S46°13'W R1,R2	441.81'R1,R2
L102	S09°19'54"E m	681.00' m	FENCELINE	S08°27'E R1,R2	680.68'R1,R2
L103	S19°00'24"E m	230.73' m	FENCELINE	S28°25'E R1,R2	249.21'R1,R2
L104	S01°10'33"E m	528.02' m	FENCELINE	S00°20'E R1,R2	523.52'R1,R2
L105	S12°10'59"W m	901.16' m	FENCELINE	S13°03'W R1,R2	905.86'R1,R2
L106	S49°01'35"E m	323.61' m	FENCELINE	S47°46'E R1,R2	322.21'R1,R2
L107	S24°37'56"W m	285.60' m	FENCELINE	S25°39'W R1,R2	286.88'R1,R2
L108	S63°06'49"W m	150.43' m	FENCELINE	S64°10'W R1,R2	148.83'R1,R2
			FENCELINE	S37°26'W R1,R2	145.72'R1,R2
L109	S16°40'30"W m	478.24' m	FENCELINE	S19°33'W R1,R2	480.55'R1,R2
L110	S39°24'51"E m	105.13' m	FENCELINE	S38°29'E R1,R2	105.96'R1,R2
L111	S06°53'05"E m	125.56' m	FENCELINE	S05°34'E R1,R2	126.33'R1,R2
L112	S25°14'27"W m	207.00' m	FENCELINE	S26°12'W R1,R2	212.22'R1,R2
L113	S36°30'29"E m	166.45' m	FENCELINE	S41°57'E R1,R2	174.25'R1,R2
L114	S03°34'53"W m	88.60' m	FENCELINE	S04°25'W R1,R2	91.43'R1,R2
L115	S35°21'14"W m	164.23' m	FENCELINE	S37°02'W R1,R2	161.45'R1,R2
L116	S07°57'41"E m	216.35' m	FENCELINE	S06°57'E R1,R2	214.17'R1,R2
L117	S23°08'22"W m	51.84' m	FENCELINE	S21°41'W R1,R2	56.11'R1,R2
L118	S60°41'29"W m	145.06' m	FENCELINE	S62°34'W R1,R2	120.25'R1,R2
L119	S09°32'58"W m	523.18' m	FENCELINE	S14°40'W R1,R2	526.38'R1,R2
L120	S88°20'30"W m	119.71' m	FENCELINE	N74°28'E R5	83' R5
L121	S72°53'41"W m	1685.56' m	FENCELINE	S74°14'00"W R1	1745.22' R1
L122	N01°37'38"W m	4418.22' m	FENCELINE	N02°11'E R1	4379.65' R1
L123	N02°14'19"W m	1330.32' m	FENCELINE	N01°15'00"W R1	1421.85' R1
L124	N02°08'00"W m	730.91' m	FENCELINE	N01°15'W R2,R3	730.91'R2,R3
L125	N89°59'19"E m	60.00' m			
L126	N89°59'15"E m	1169.15' m	L125&L126 DIST	S89°07'41"E R2,R7	1229.15'R2,R7
L127	N89°59'15"E m	490.00' m		S89°07'41"E R2,R7	490.00'R2,R7
L128	N89°59'15"E m	306.04' m			
L129	N89°59'15"E m	461.96' m			
L130	SOUTH m	720.80' m		S00°53'W R3	720.80'R3
L131	S07°34'44"E m	909.68' m		S07°34'44"E R6	909.68'R6
L132	S02°59'33"W m	1034.68' m		S02°59'33"W R6	1034.68'R6
L133	S02°10'48"W m	663.37' m		S02°10'48"W R6	663.37'R6
L134	S27°50'01"E m	510.78' m		S27°50'01"E R6	510.78'R6
L135	N88°37'02"E m	917.26' m		N88°37'02"E R6	917.26'R6
L136	S04°59'02"E m	681.88' m		S04°59'02"E R6	681.88'R6
L137	N88°17'00"E m	25.23' m		N88°17'00"E R6	25.23'R6
L138	S89°54'24"E m	765.32' m	FENCELINE	S89°54'24"E R6	765.32'R6
L139	S58°23'58"E m	165.91' m	FENCELINE	S58°23'58"E R6	165.91'R6
L140	N08°50'50"E m	277.28' m		N08°50'50"E R6	227.28'R6
L141	S88°37'01"E m	428.46' m		S88°37'01"E R6	428.46'R6
L142	N02°11'26"W m	559.17' m		N02°11'26"W R6	541'R6
L143	S02°08'00"E m	733.58' m		S01°15'00"E R6	731'R6
L144	S89°55'30"E m	581.64' m	FENCELINE	S89°55'30"E R6	581.64'R6
L145	N02°14'19"W m	7.00' m	FENCELINE		
L146	N02°14'19"W m	1323.32' m	FENCELINE		
L147	SOUTH m	356.00' m	FENCELINE	S00°11'53"W R2,R7	356' R2,R7
L148	N89°50'47"W m	390.49' m	FENCELINE	N89°07'41"W R2,R7	390' R2,R7
L149	N18°36'36"W m	374.49' m	FENCELINE	N15°05'W R2,R7	369.8' R2,R7
L150	N01°14'40"E m	7.78' m			
L151	S01°21'56"W m	17.16' m			

RECORD REFERENCES:

R1 O.R. V/153
R2 O.R. 20/442
R3 O.R. 2/244
R4 1941 USGLO DEPENDENT RESURVEY
R5 O.R. 825/445
R6 DOC#2002005281
R7 O.R. 808/444

LEGEND:

FOUND SECTION CORNER AS NOTED HEREON.

FOUND IRON DRIVE LINE IMBEDDED IN GROUND AT FENCE CORNER. CORNER GENERALLY CONFORMS TO RECORD AND IS RECOGNIZED AS PROPERTY CORNER BY PROPERTY OWNER. ACCEPTED AS PROPERTY CORNER PER R2 and R7.

SET 1 1/2" DIA. ALUMINUM CAP INSCRIBED PLS4957 ON 5/8" REBAR.

R"X" BASED ON RECORD INFORMATION PER RECORD REFERENCE TABLE HEREON.

m BASED ON FIELD MEASUREMENTS.

EXISTING FENCE LINE.

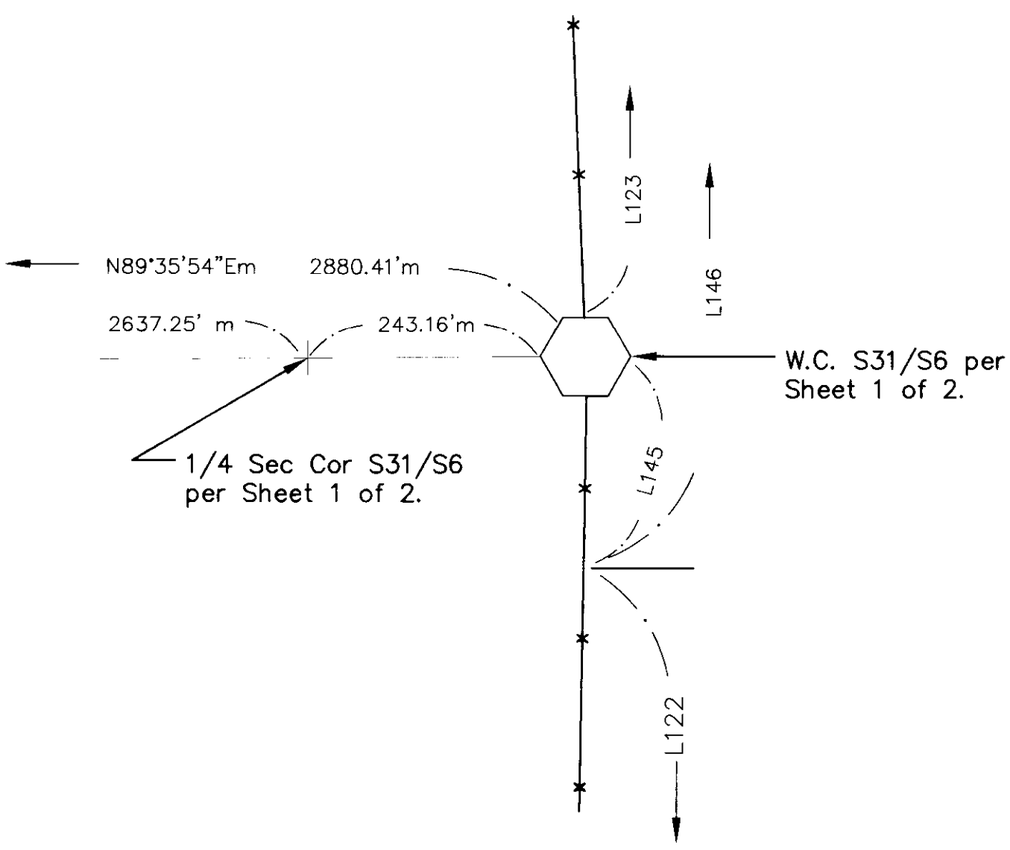

DETAIL "A"
No Scale

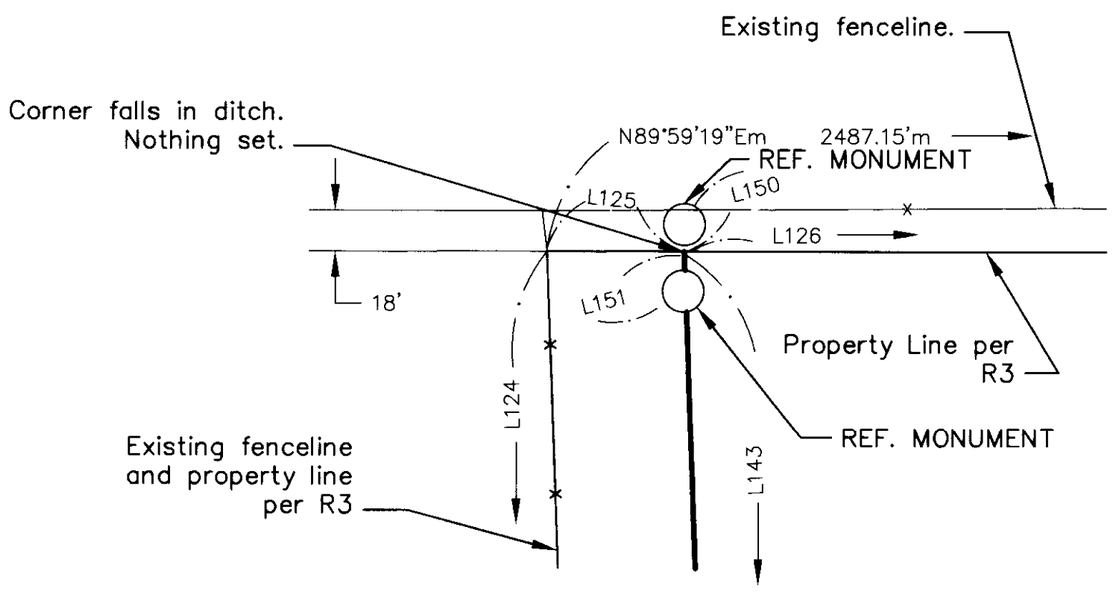

DETAIL "B"
No Scale

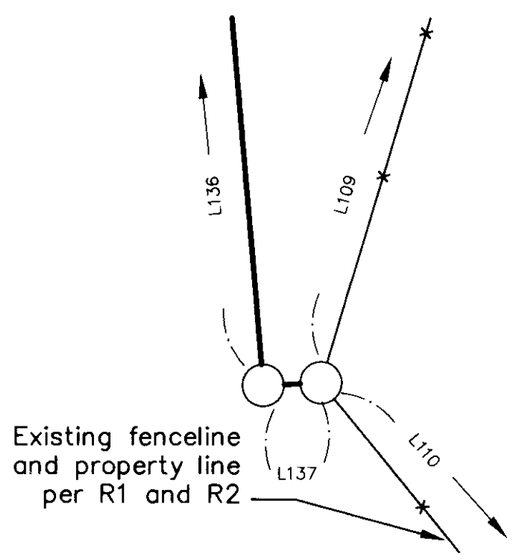

DETAIL "C"
No Scale

R.S. Book 4 Page 28