RECORD OF SURVEY
No. 35 – 27

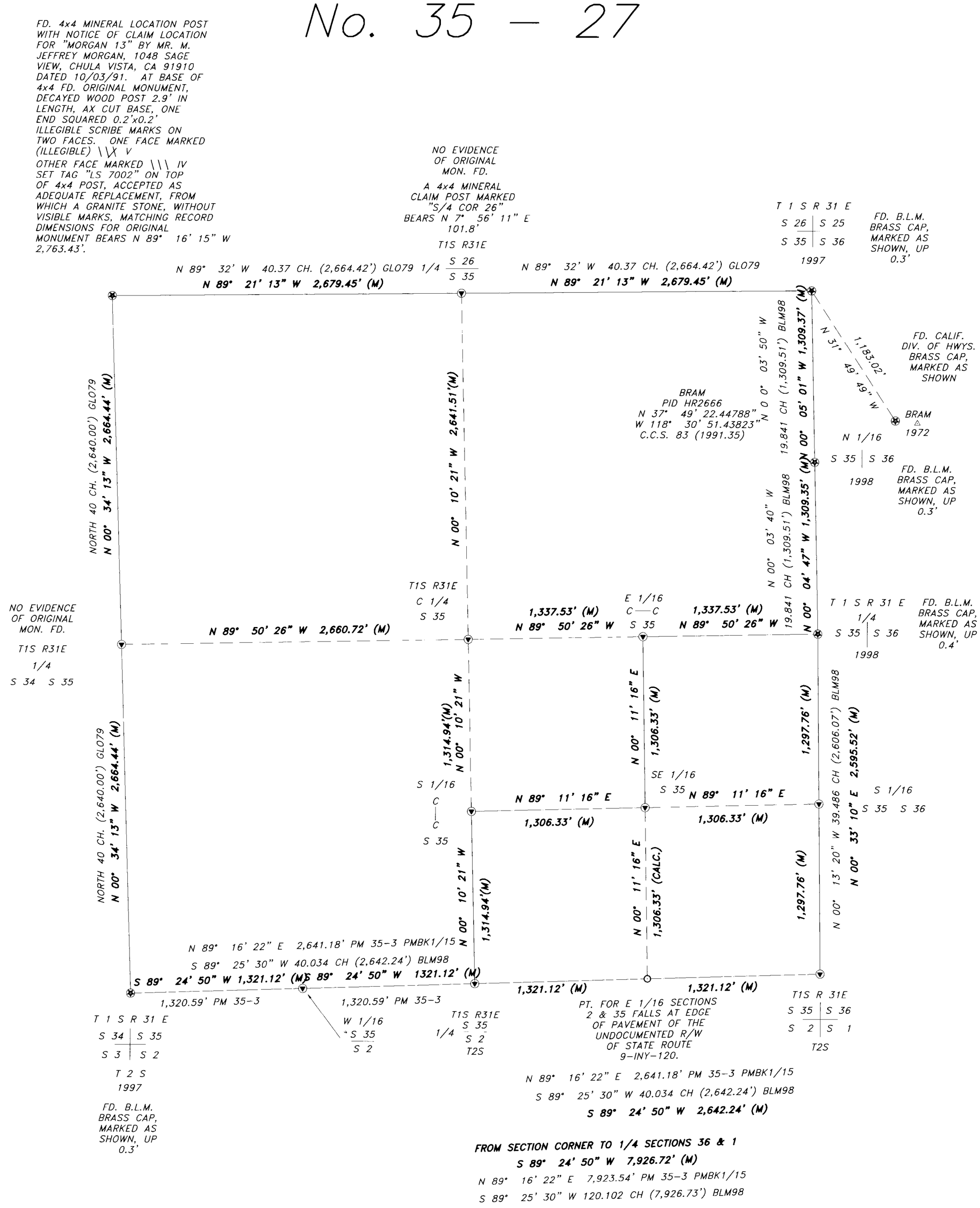

LEGEND

- FD. MONUMENT, AS NOTED.
- SET 0.75" REBAR WITH 2" DIA. ALUM. CAP MARKED "LS 7002" AND AS SHOWN.
- CALCULATED POSITION, NOTHING FOUND OR SET.

SCALE: ONE INCH = 500 FEET

0 500 1000

GOVT. NOTES & PLATS

GLO66	R. M. WILSON, T. 2 S., R. 31 E., M.D.M. 1866
GLO79	L. D. BOND, T. 1 & 2 S., R. 31 E., M.D.M. 1879
GLO31	K. SIEBECKER, T. 2 S., R. 31 E., M.D.M. 1931
BLM77	R. SCHERLER, T. 2 S., R. 31 E., M.D.M. 1977
BLM98	T. O'TOOLE, L.S., T. 1 S., R. 31 3., M.D.M. 1998

RECORD OF SURVEY MAP BOOK 4, PAGE 20B

SEE CERTIFICATE OF CORRECTION
DOC. #2007007603

RECORDING REQUESTED BY AND
WHEN RECORDED MAIL TO:

MONO COUNTY DEPARTMENT OF
PUBLIC WORKS
P.O. Box 457
Bridgeport, CA 93517

Doc # 2007007603
Page 1 of 3
Date: 11/26/2007 02:52P
Filed by: MONO COUNTY PUBLIC WORKS
Filed & Recorded in Official Records
of MONO COUNTY
LYNDA ROBERTS
CLERK-RECORDER
Fee: $0.00

CERTIFICATE OF CORRECTION

NOTICE IS HEREBY GIVEN THAT Sheet No. **2 and 3** of that certain Record of Survey Map No. 35-27 found in Book **4** of Record of Survey Maps at Pages **20A and 20B**, are corrected in accordance with Section 66469 of the Subdivision Map Act, and/or Section 8770.5 of the Land Surveyor's Act, as follows:

Page 20A: The bearing between the West 1/16 corner for Sections 35 & 2 and the Center-West 1/16 corner of Section 2 was amended from N 00° 35'59" W to S 00° 35'59" E.

Page 20B: The bearings and distances for both segments of the East – West center line of the SE 1/ 4 of Section 35 was corrected from N 89° 11'16" E 1,306.33' to N 89° 47'20" E 1,329.30'.

The names of the present fee owners of the real property affected by such correction or omission are as follows:

Bramlette Trust

THIS IS TO CERTIFY THAT the above Certificate of Correction was prepared by or under the direction and control of the undersigned licensed Land Surveyor.

LICENSED LAND SURVEYOR
JEFFREY A. THOMPSON
No. 7002
Exp. 9-30-09
STATE OF CALIFORNIA

Lic. No 7002 Expires 9/30/09

CERTIFICATE OF THE COUNTY SURVEYOR

THIS IS TO CERTIFY THAT the above Certificate of Correction has been examined this 26 day of NOVEMBER, 2007, for conformance with the requirements of Section 66469 of the Subdivision Map Act, and/or Section 8770.5 of the Land Surveyor's Act.

PROFESSIONAL LAND SURVEYOR
JOHN S. PARRISH
No. 5050
Exp. 06-30-08
STATE OF CALIFORNIA
11/23/07

County Surveyor - County of Mono

Lic. No. 5050 Expires 06-30-08

RECORD OF SURVEY
No. 35 – 27

SHEET 2 OF 6

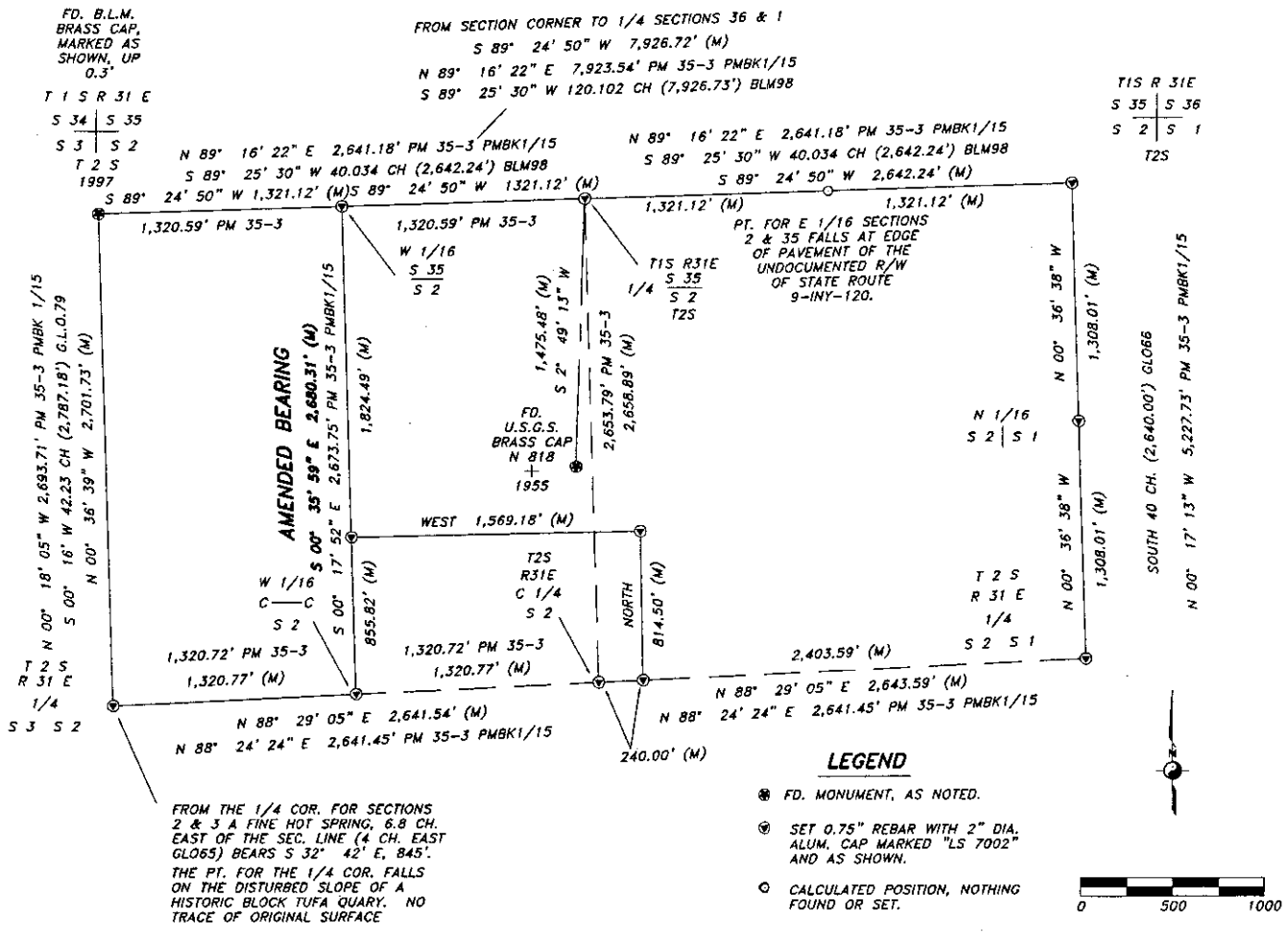

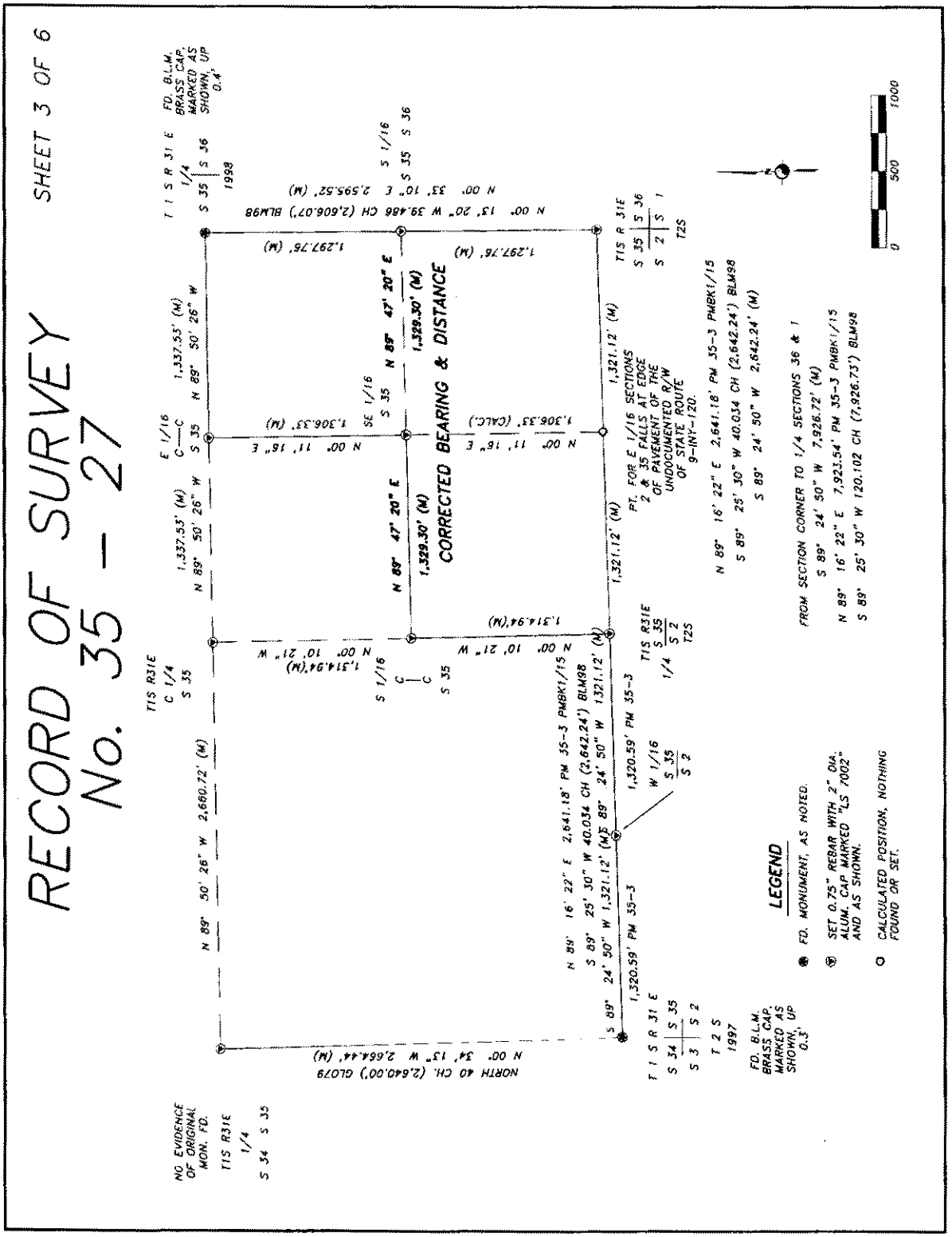
RECORD OF SURVEY MAP BOOK 4, PAGE 20B
SHEET 3 OF 6
RECORD OF SURVEY
No. 35 - 27
CORRECTED BEARING & DISTANCE
N 89° 47' 20" E
1,329.30' (M)
N 89° 47' 20" E
1,329.30' (M)
N 89° 50' 26" W 2,660.72' (M)
N 89° 50' 26" W 1,337.53' (M)
N 89° 50' 26" W 1,337.53' (M)
N 00° 34' 13" W 2,664.44' (M)
NORTH 40 CH. (2,640.00') GLO79
S 89° 24' 50" W 1,321.12' (M)
S 89° 24' 50" W 1,321.12' (M)
S 89° 24' 50" W 1,321.12' (M)
N 00° 10' 21" W 1,314.94'(M)
N 00° 10' 21" W 1,314.94'(M)
N 00° 11' 16" E 1,306.33' (CALC.)
N 00° 11' 16" E 1,306.33' (M)
N 00° 13' 20" W 39.486 CH (2,606.07') BLM98
N 00° 33' 10" E 2,595.52' (M)
1,297.76' (M)
1,297.76' (M)
1,321.12' (M)
1,321.12' (M)
1,320.59' PM 35-3
1,320.59' PM 35-3
S 89° 16' 22" E 2,641.18' PM 35-3 PMBK1/15
S 89° 25' 30" W 40.034 CH (2,642.24') BLM98
N 89° 16' 22" E 2,641.18' PM 35-3 PMBK1/15
S 89° 25' 30" W 40.034 CH (2,642.24') BLM98
PT. FOR E 1/16 SECTIONS 2 & 35 FALLS AT EDGE OF PAVEMENT OF THE UNDOCUMENTED R/W OF STATE ROUTE 9-INY-120.
FROM SECTION CORNER TO 1/4 SECTIONS 36 & 1
S 89° 24' 50" W 7,926.72' (M)
N 89° 16' 22" E 7,923.54' PM 35-3 PMBK1/15
S 89° 25' 30" W 120.102 CH (7,926.73') BLM98
FD. B.L.M. BRASS CAP. MARKED AS SHOWN, UP 0.3'
FD. B.L.M. BRASS CAP. MARKED AS SHOWN, UP 0.4'
NO EVIDENCE OF ORIGINAL MON. FD.
LEGEND
FD. MONUMENT, AS NOTED.
SET 0.75" REBAR WITH 2" DIA. ALUM. CAP MARKED "LS 7002" AND AS SHOWN.
CALCULATED POSITION, NOTHING FOUND OR SET.
0 500 1000