Sub. Tract Vol 9 Page 24-A

SHEET 2 OF 3

FINAL MAP

TRACT NO. 37-15

BEING A SUBDIVISION OF THE SE 1/4 OF THE SW 1/4 AND THE S 1/2 OF THE SE 1/4 OF SECTION 22, T.5S., R.33E., M.D.B.&M. IN THE COUNTY OF MONO, STATE OF CALIFORNIA.

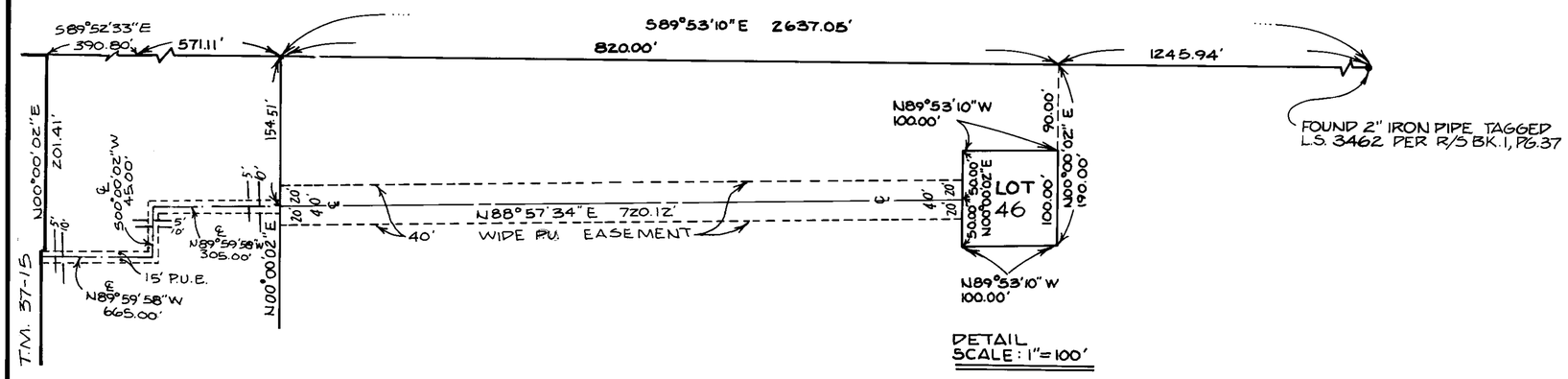

DETAIL
SCALE: 1"=100'

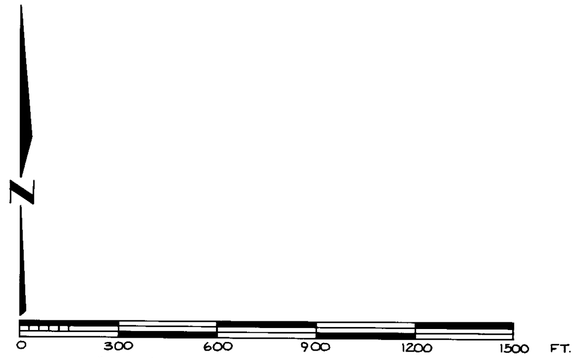

SCALE: 1"=300'

DATE: MARCH 21, 1979

BASIS OF BEARING:

BEARINGS ARE BASED ON THE SOUTHERLY LINE OF THE SW 1/4 OF SECTION 22 SHOWN AS S89°52'03"E ON RECORD OF SURVEY RECORDED IN BOOK 1, OF R/S AT PAGE 37 OF THE OFFICIAL RECORDS OF MONO COUNTY.

NOTES:

RECORD DATA SHOWN IS PER RECORD OF SURVEY NO. 37-12 FILED IN BOOK 1, OF R/S AT PAGE 37.

MONUMENTATION:

- o INDICATES SET 2" IRON PIPE AND TAG L.S. 3462 FLUSH WITH THE GROUND.
- • INDICATES FOUND MONUMENT AS NOTED HEREON.

LEGEND:

R = RECORD
M = MEASURED

TOTAL AREA = 43.00 AC.

STREET AREA = 5.01 AC.

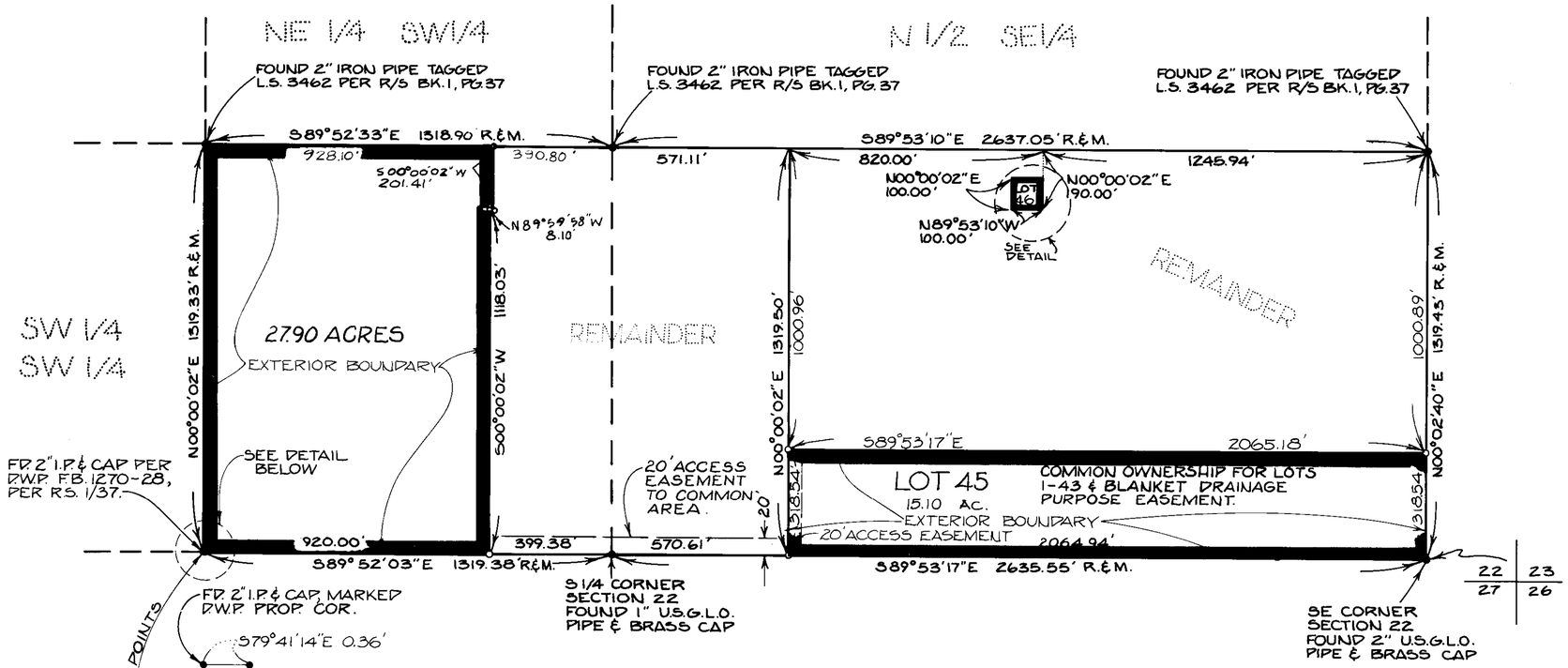

DETAIL
NO SCALE